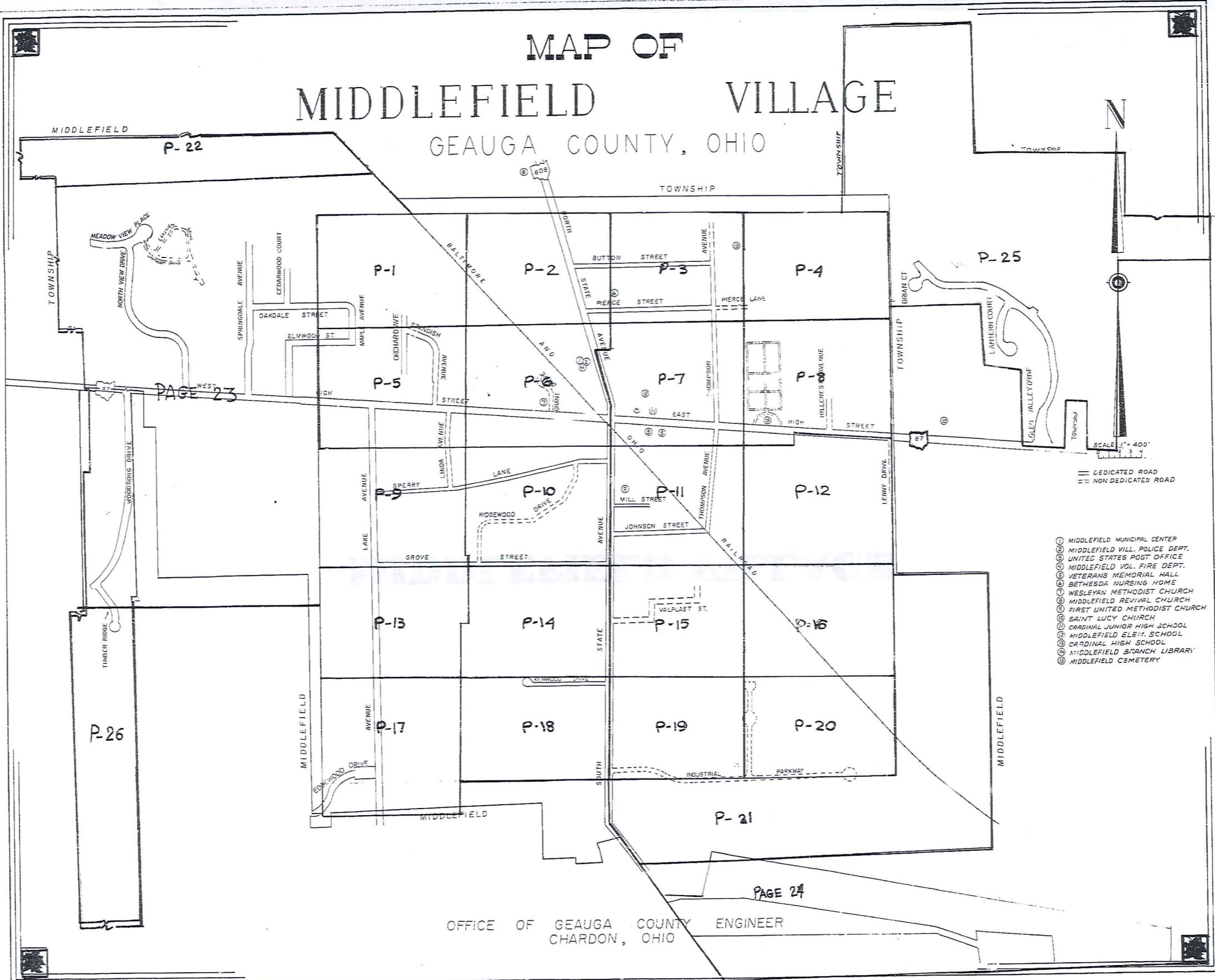


MIDDLEFIELD VILLAGE

MAP OF MIDDLEFIELD VILLAGE

GEAUGA COUNTY, OHIO



SCALE IN 1/10 OF AN INCH
1-800-345-7334

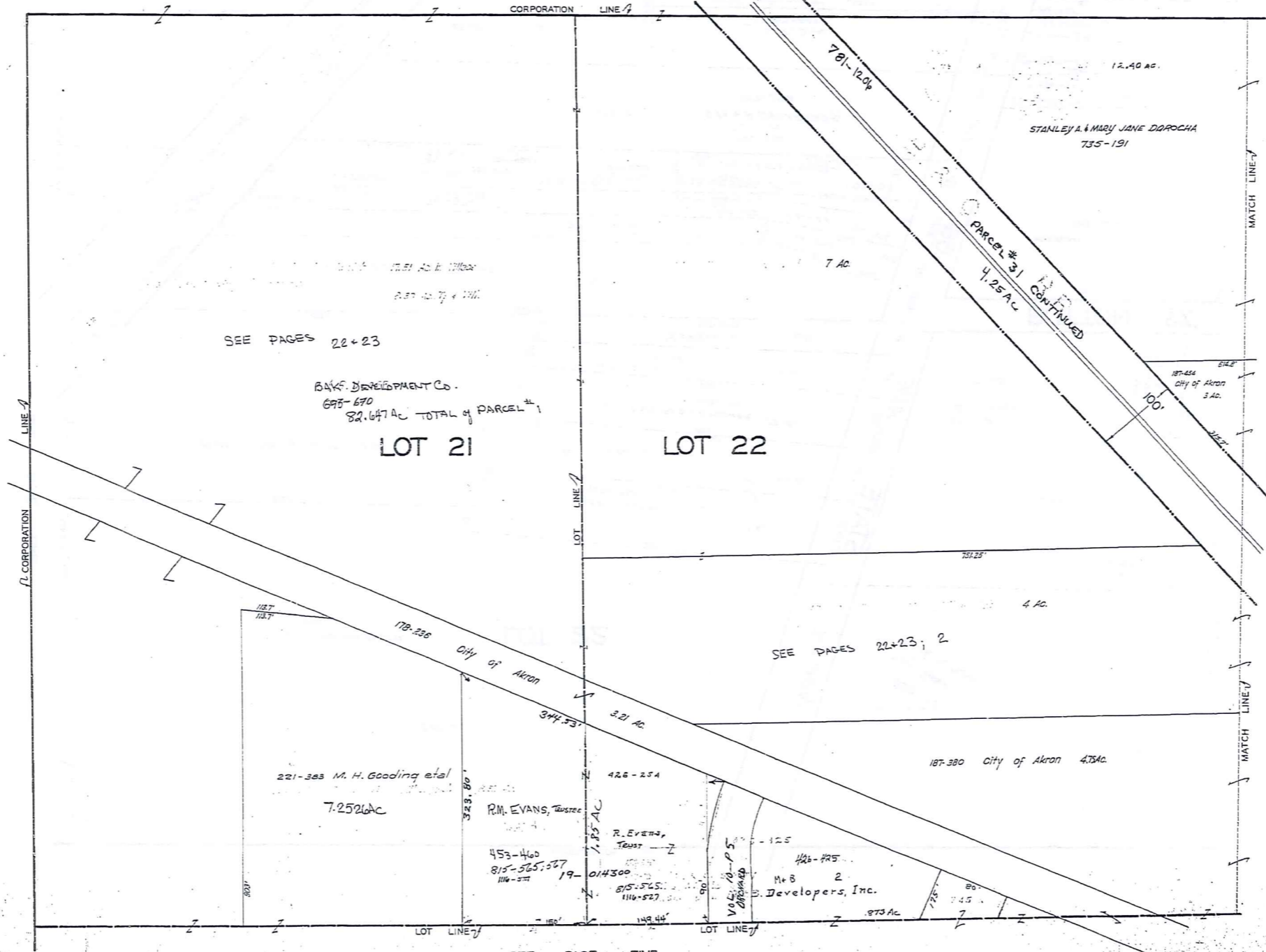
- ① MIDDLEFIELD MUNICIPAL CENTER
- ② MIDDLEFIELD VILL. POLICE DEPT.
- ③ UNITED STATES POST OFFICE
- ④ MIDDLEFIELD VOL. FIRE DEPT.
- ⑤ VETERANS MEMORIAL HALL
- ⑥ BETHESDA NURSING HOME
- ⑦ WESLEYAN METHODIST CHURCH
- ⑧ MIDDLEFIELD REVIVAL CHURCH
- ⑨ FIRST UNITED METHODIST CHURCH
- ⑩ SAINT LUCY CHURCH
- ⑪ CARDINAL JUNIOR HIGH SCHOOL
- ⑫ MIDDLEFIELD ELE. SCHOOL
- ⑬ CARDINAL HIGH SCHOOL
- ⑭ MIDDLEFIELD BRANCH LIBRARY
- ⑮ MIDDLEFIELD CEMETERY

OFFICE OF GEAUGA COUNTY ENGINEER
CHARDON, OHIO

SCALE IN 1/10 OF AN INCH



1-800-345-7334



SEE PAGES 22+23

BAK DEVELOPMENT Co.
693-670
82.647 AC TOTAL of PARCEL #1

LOT 21

LOT 22

STANLEY A. & MARY JANE DOROCHA
735-191
12.40 AC.

PARCEL #31 CONTINUED
4.25 AC

221-383 M. H. Gooding et al
7.2526 AC

R.M. EVANS, Trustee
453-460
815-565; 567
116-521

SEE PAGES 22+23; 2

187-380 City of Akron 4.75 AC

SEE PAGE FIVE



SCALE 1"=66'

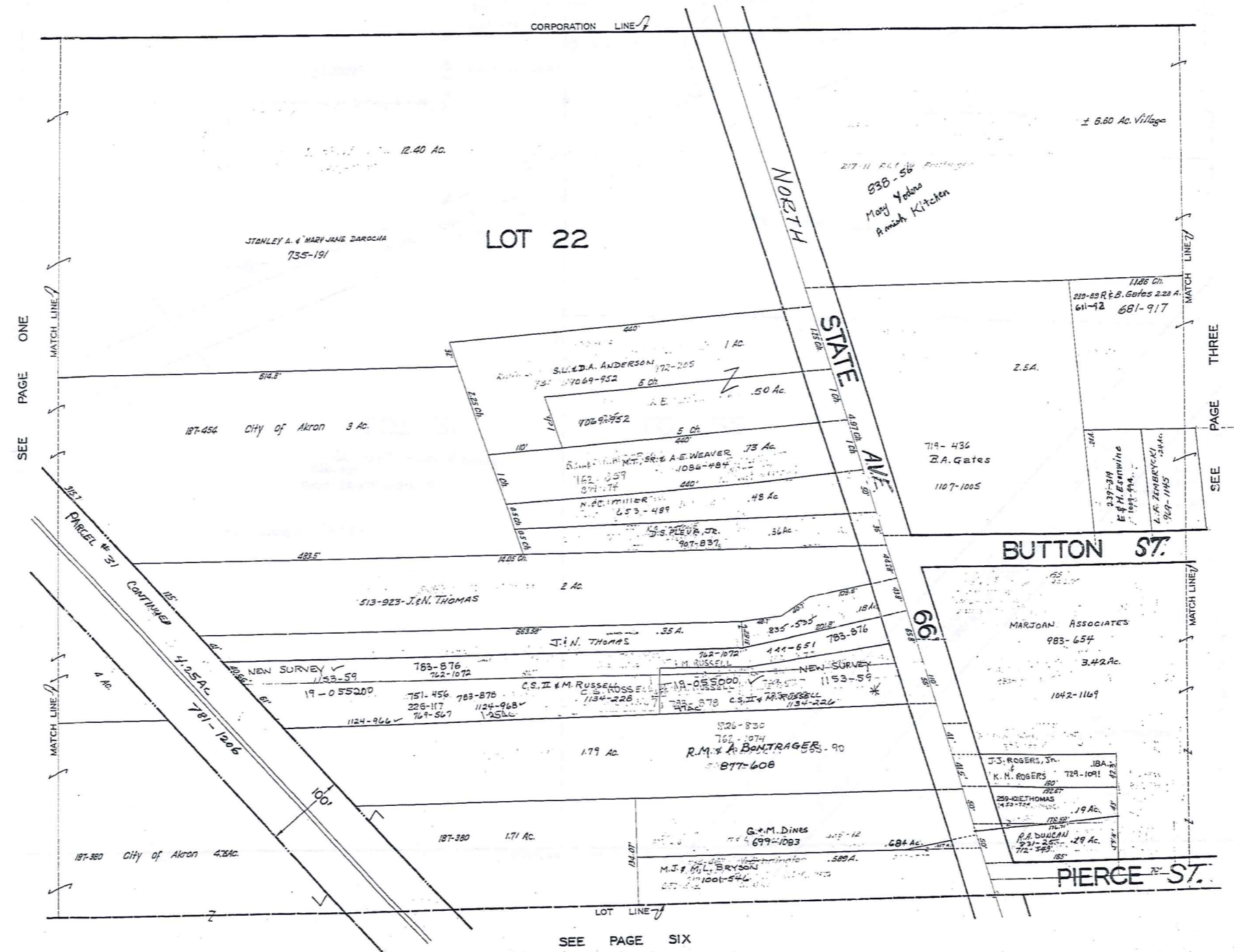
JANUARY 1, 1952

SEE PAGE TWO

RELATIVE REPRESENTATION
MIDDLEFIELD VILLAGE
PG 1

SCALE IN 1/10 OF AN INCH

1-800-345-7534



SCALE 1"=66'
 JAN. 1, 1994

314

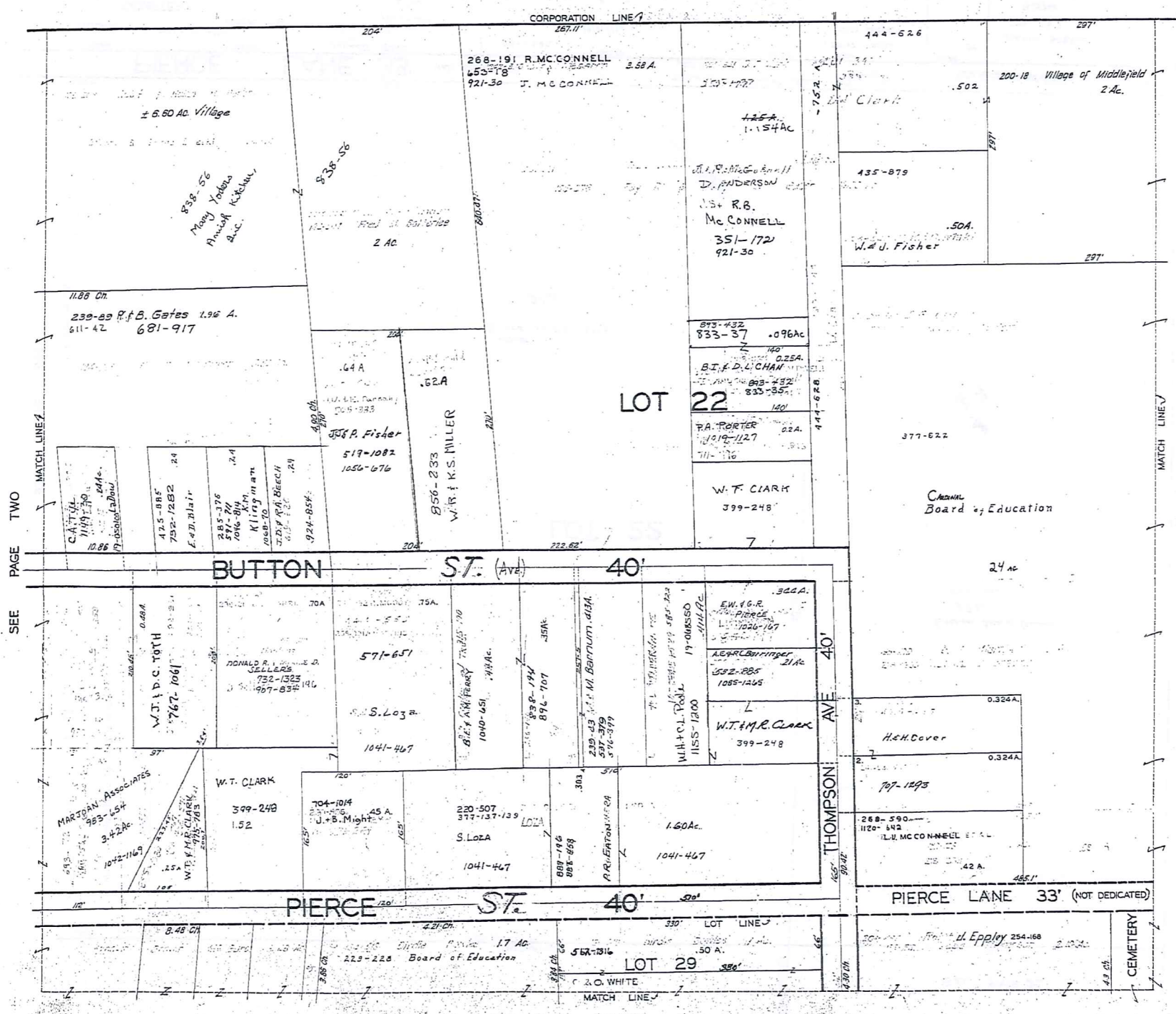
RELATIVE REPRESENTATION
 MIDDLEFIELD VILLAGE
 PG. 2

MIDDLEFIELD VILLAGE

SCALE IN 1/10 OF AN INCH



1-800-345-7334



SEE PAGE TWO

SEE PAGE FOUR

SEE PAGE SEVEN



SCALE 1"=66'

JAN. 1, 1998

315

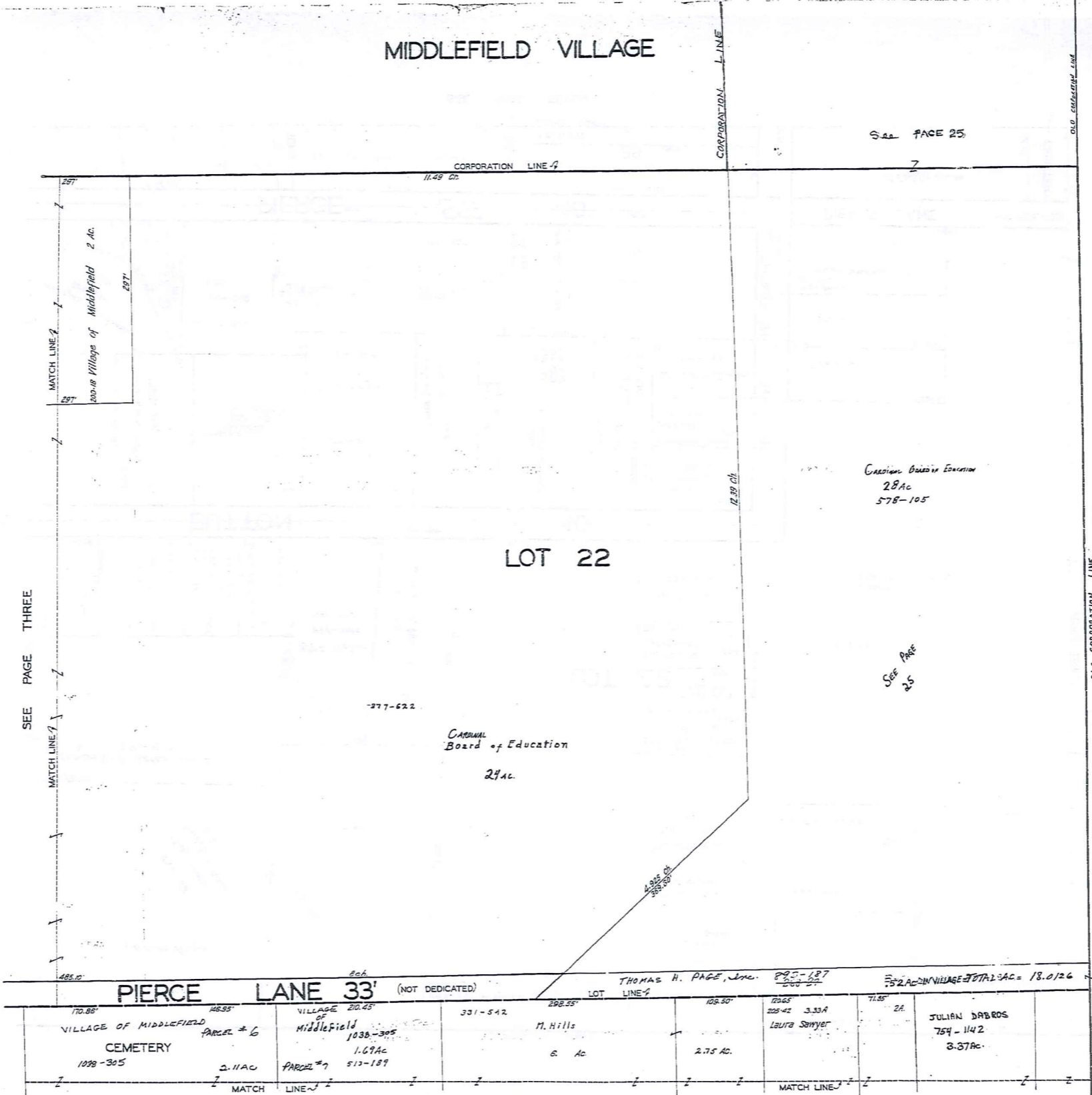
MIDDLEFIELD VILLAGE

See PAGE 25

SCALE IN 1/10 OF AN INCH



1-800-345-7334



SEE PAGE THREE

SEE PAGE EIGHT

SEE PAGE 25

SEE P-25



JANUARY 1, 1999

RELATIVE REPRESENTATION

MIDDLEFIELD VILLAGE PG 4

MIDDLEFIELD VILLAGE

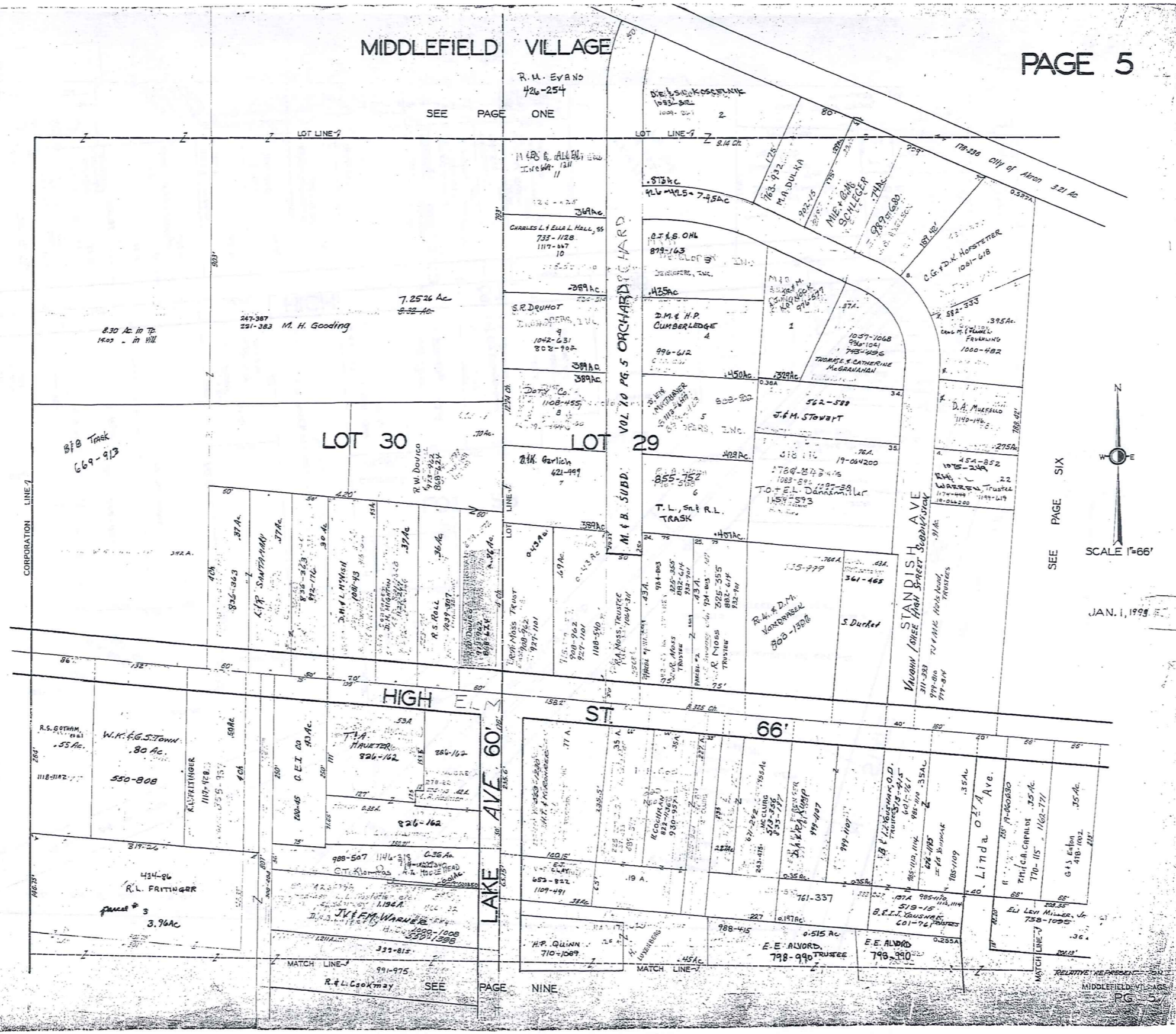
R. U. EVANS
426-254

SEE PAGE ONE

SCALE IN 1/10 OF AN INCH



1-800-345-7334



SEE PAGE SIX

JAN. 1, 1998

317

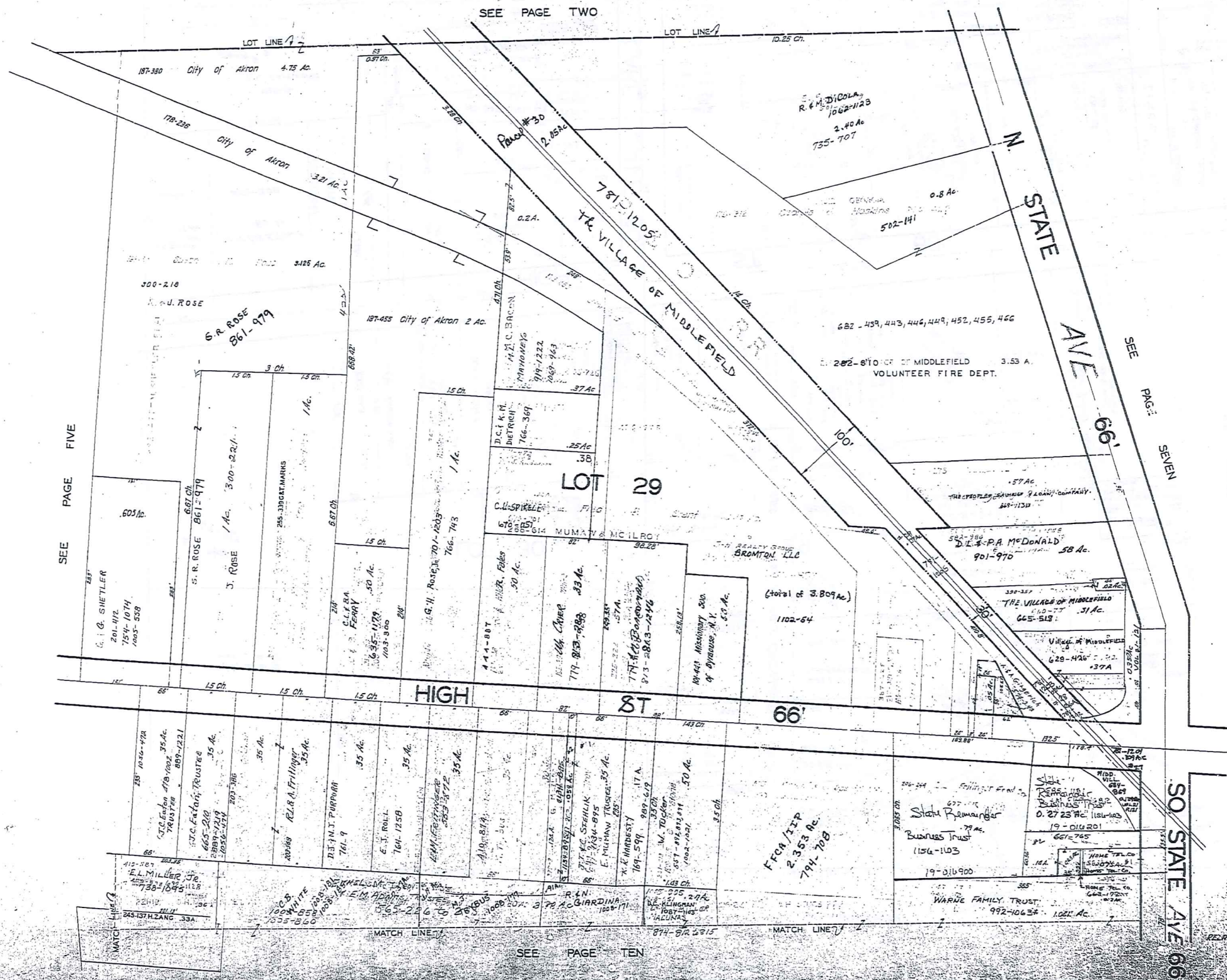
SEE PAGE NINE

RELATIVE REPRESENTATION
MIDDLEFIELD VILLAGES
PG 5

SEE PAGE TWO

SCALE IN 1/10 OF AN INCH

1-800-345-7334



SEE PAGE FIVE

SEE PAGE SEVEN



SCALE 1"=66'

JAN. 1, 1989

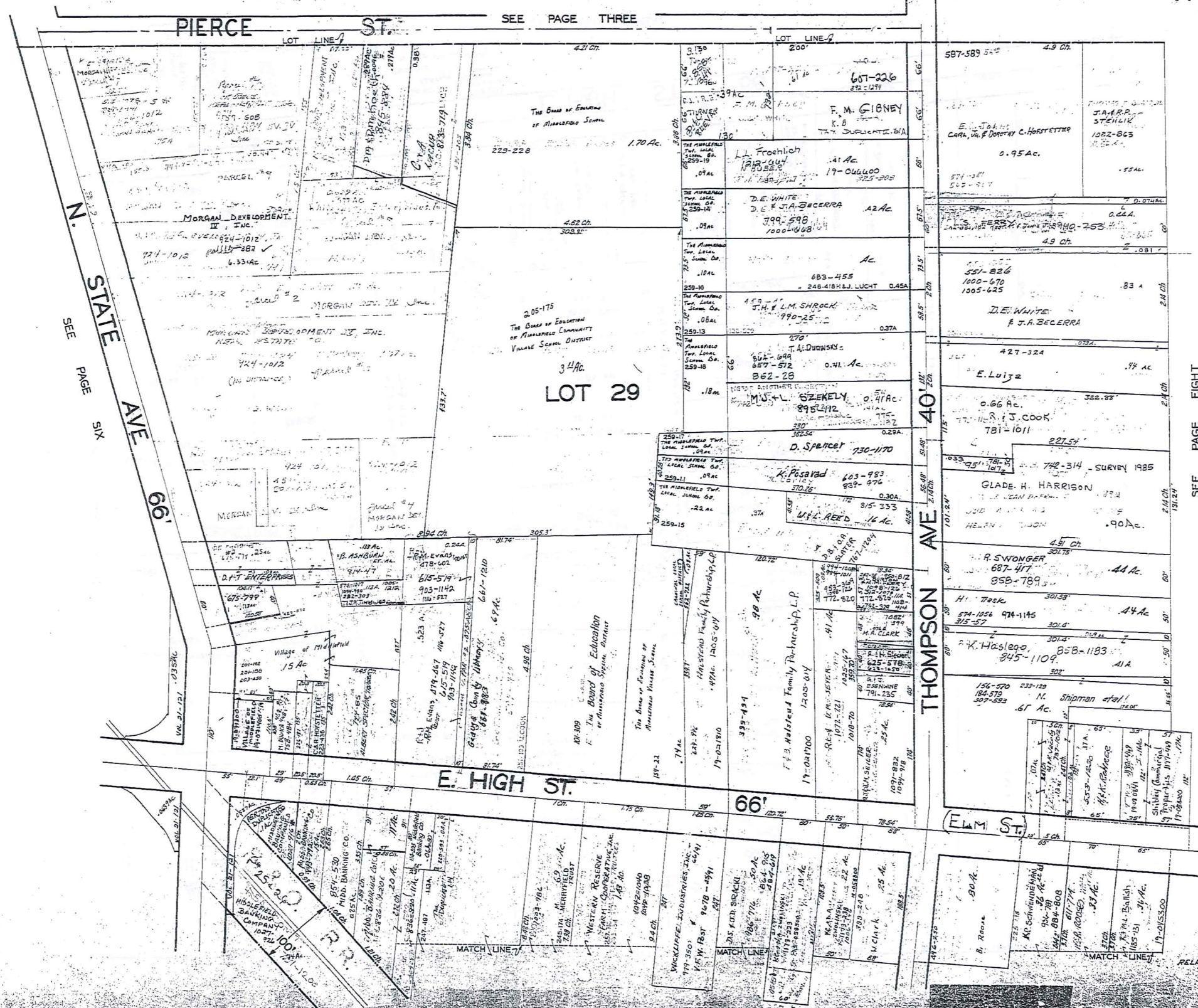
318

SEE PAGE TEN

SO STATE AVE 66'

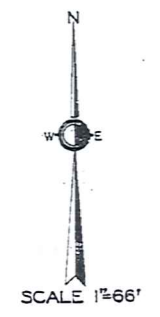
RELATIVE REPRESENTATION OF MIDDLEFIELD VILLAGE

MIDDLEFIELD VILLAGE



SCALE IN 1/10 OF AN INCH

1-800-345-7334



319

JANUARY 1978
 RELATIVE REPRESENTATION
 MIDDLEFIELD VILLAGE
 PLAT

MIDDLEFIELD VILLAGE

SEE PAGE FIVE

60'

AVE

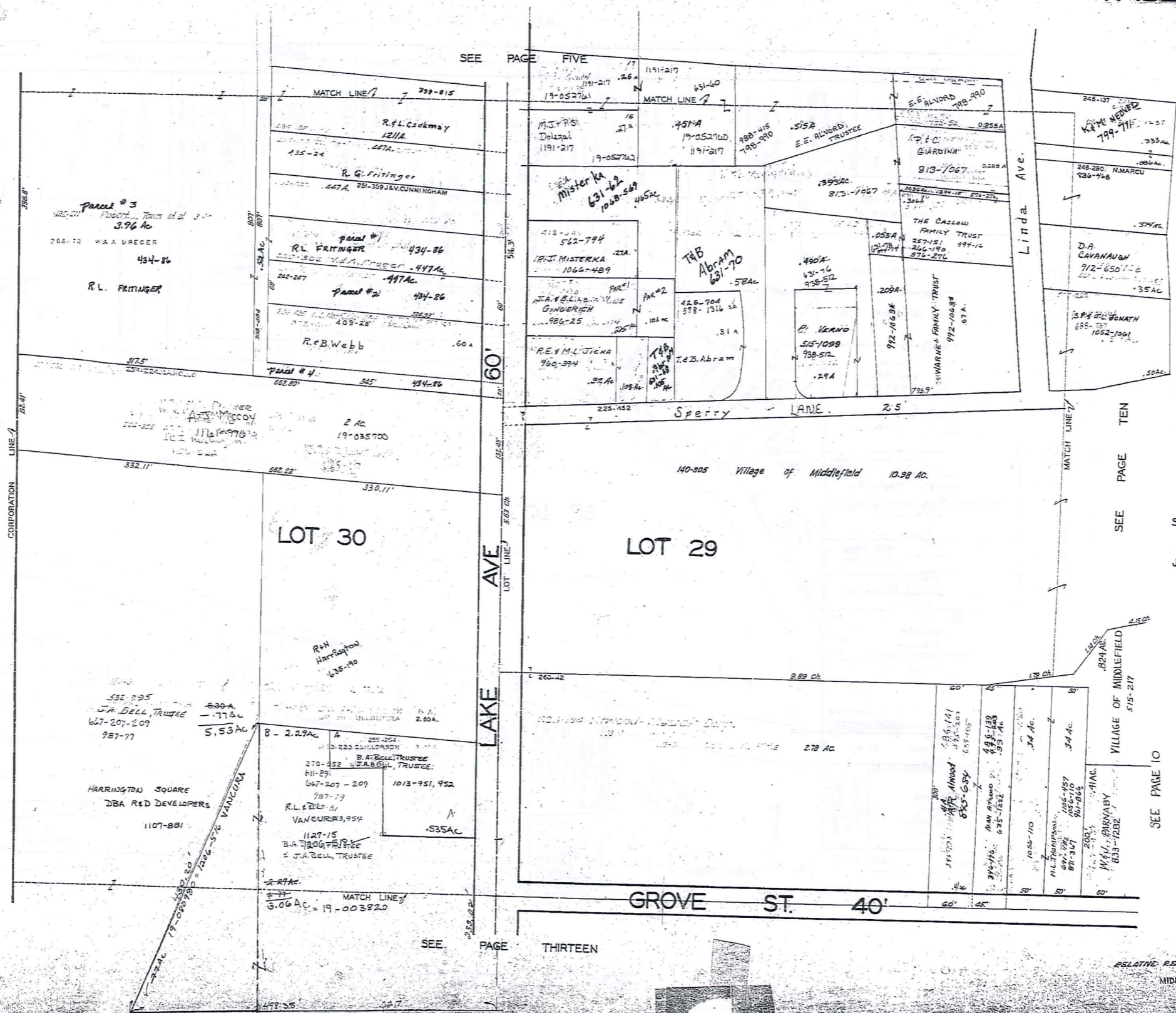
LAKE

SEE PAGE THIRTEEN

GROVE ST. 40'

SEE PAGE TEN

SEE PAGE 10



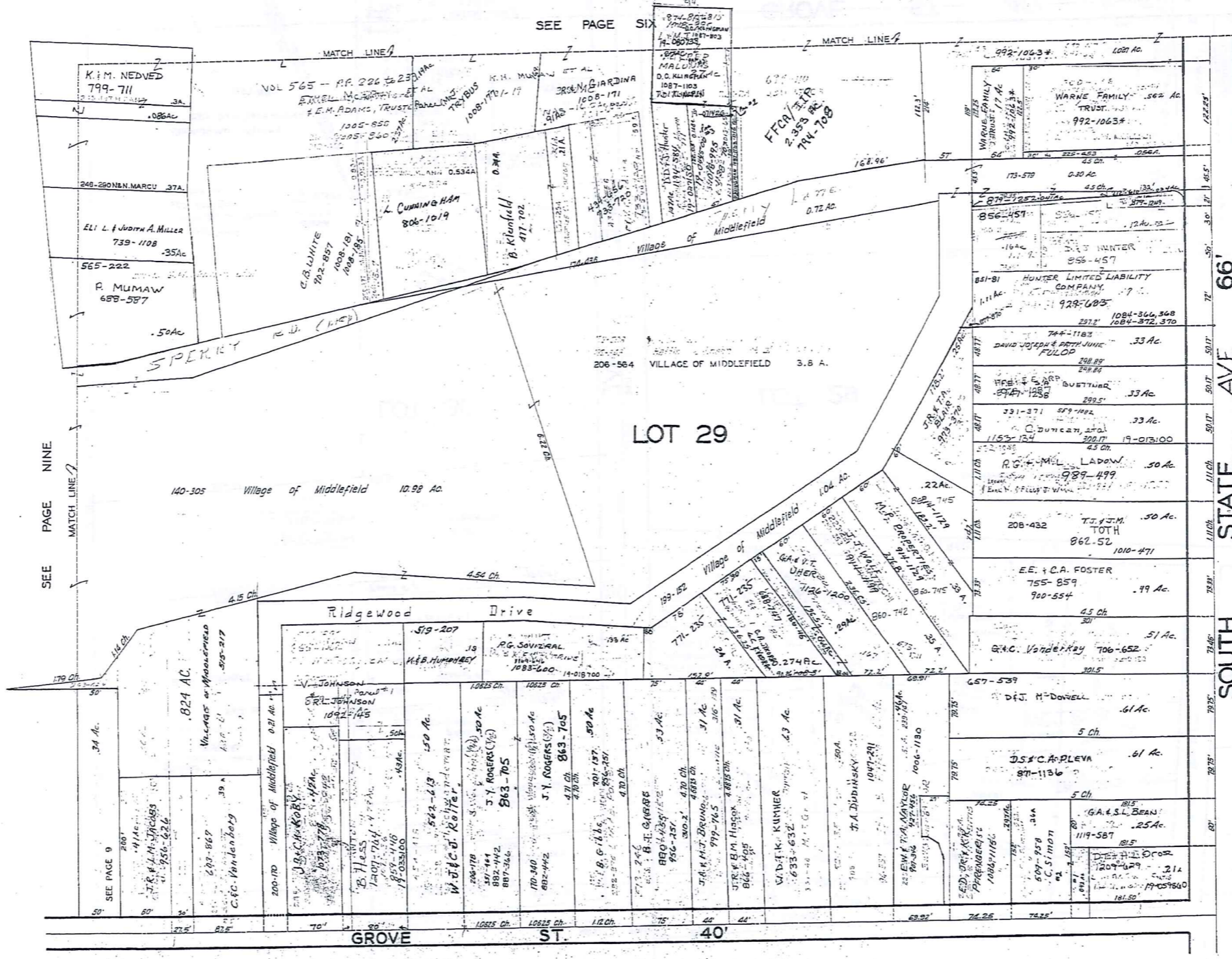
SCALE IN 1/10 OF AN INCH
1-800-345-7334

SCALE 1"=66'
JAN. 1, 1998

321

SCALE IN 1/10 OF AN INCH

1-800-345-7334



SEE PAGE NINE

SEE PAGE SIX

SEE PAGE FOURTEEN

66' SOUTH STATE AVE

SEE PAGE ELEVEN



SCALE 1"=66'

JAN. 1, 1998

322

RELATIVE REPRESENTATION
MIDDLEFIELD VILLAGE
PG 10

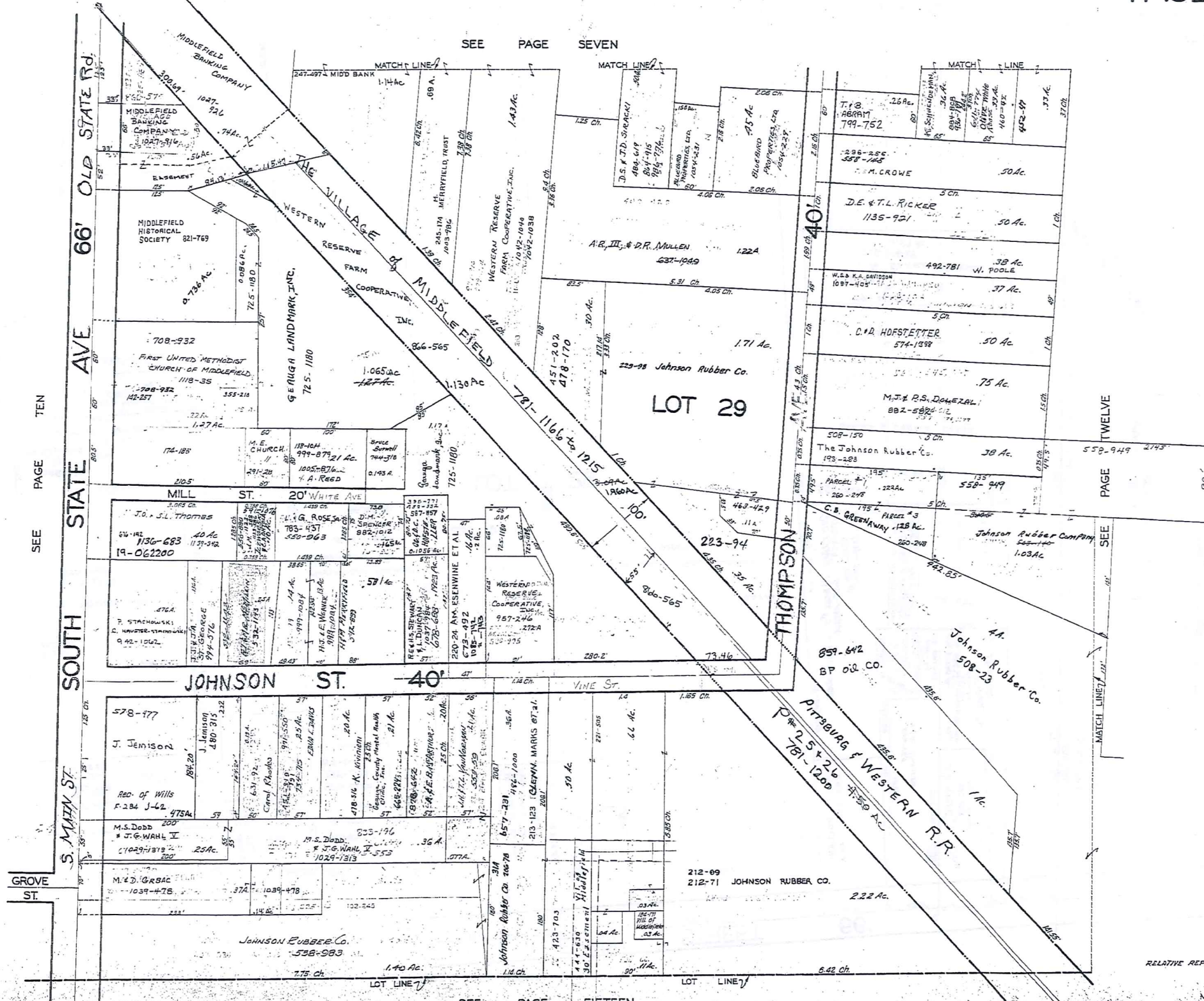
MIDDLEFIELD VILLAGE

SEE PAGE SEVEN

SEE PAGE FIFTEEN

SCALE IN 1/16 OF AN INCH

1-800-345-7334



323

JAN. 1, 1999

RELATIVE REPRESENTATION
MIDDLEFIELD VILLAGES
PG

SEE PAGE EIGHT

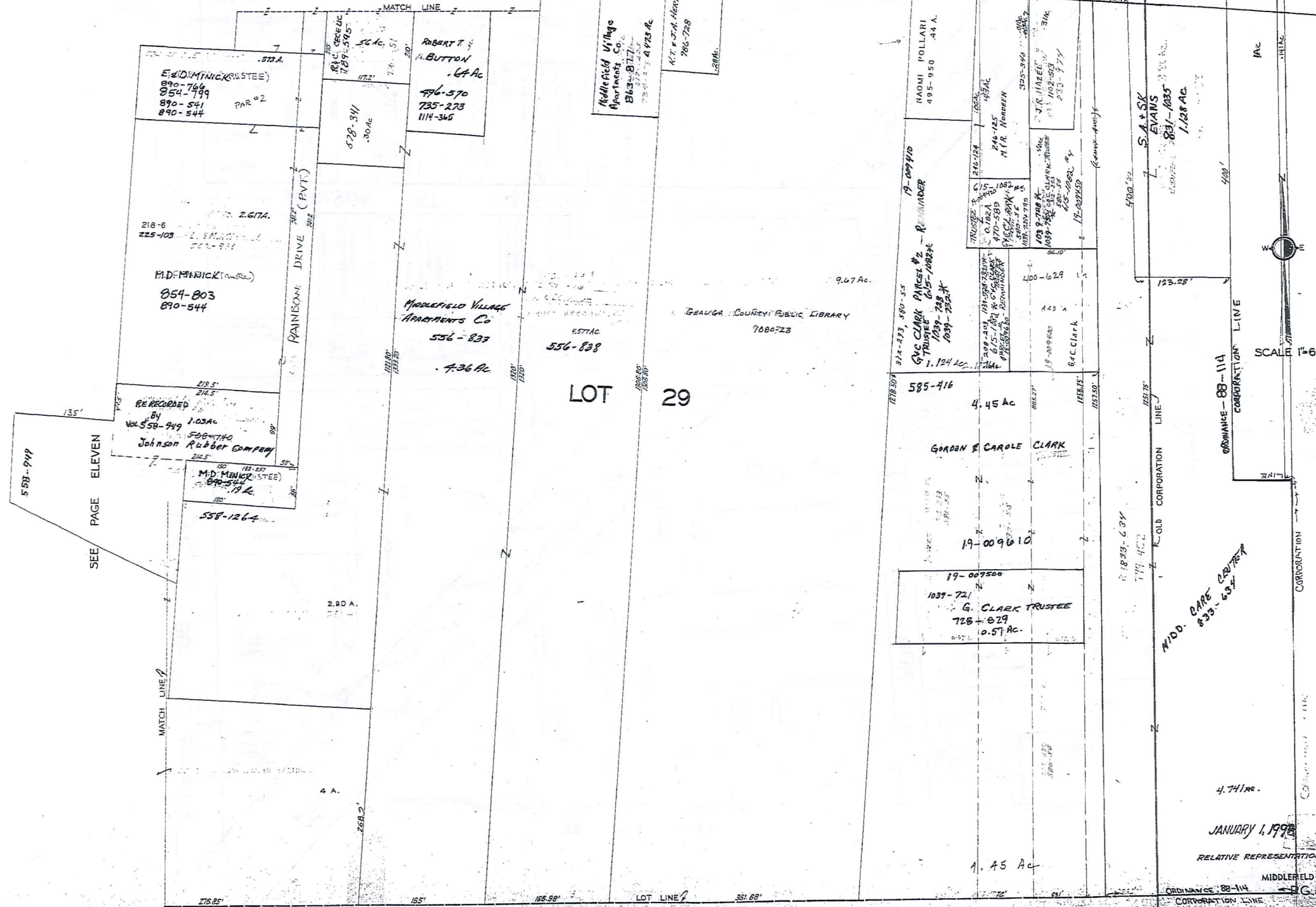
ELM HIGH STREET 66'

SCALE 1/4" = 10' OF AN INCH



1-800-345-7334

SEE PAGE ELEVEN



SEE PAGE SIXTEEN



SCALE 1" = 66'

324

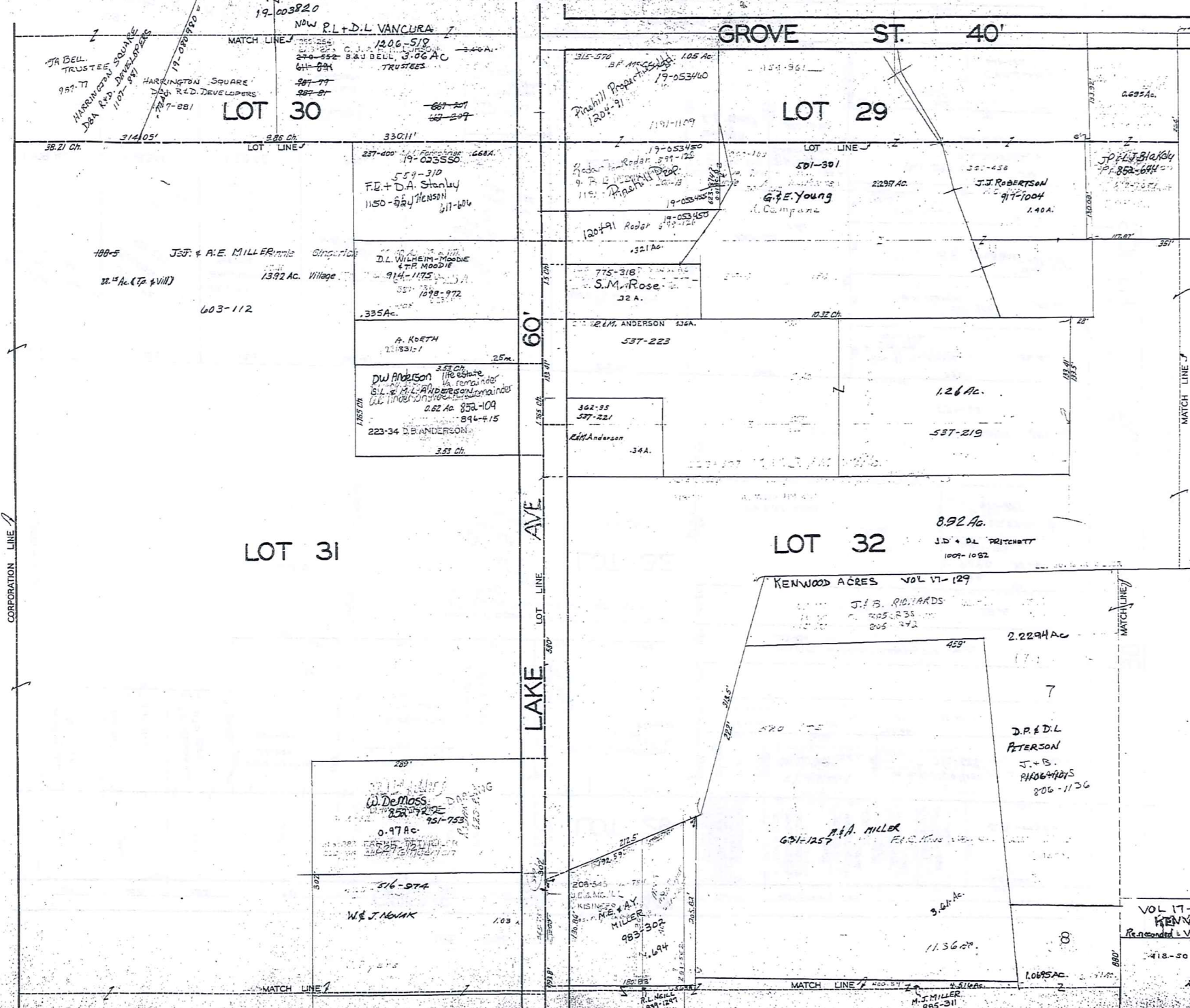
JANUARY 1, 1998

RELATIVE REPRESENTATION
MIDDLEFIELD VILLAGE
ORDINANCE 88-114
CORPORATION LINE

MIDDLEFIELD VILLAGE

SEE PAGE NINE

GROVE ST. 40'



SCALE IN 1/16 OF AN INCH



1-800-345-7334



SCALE 1"=66'

JAN. 1, 1995

325

SEE PAGE SEVENTEEN

SEE PAGE FOURTEEN

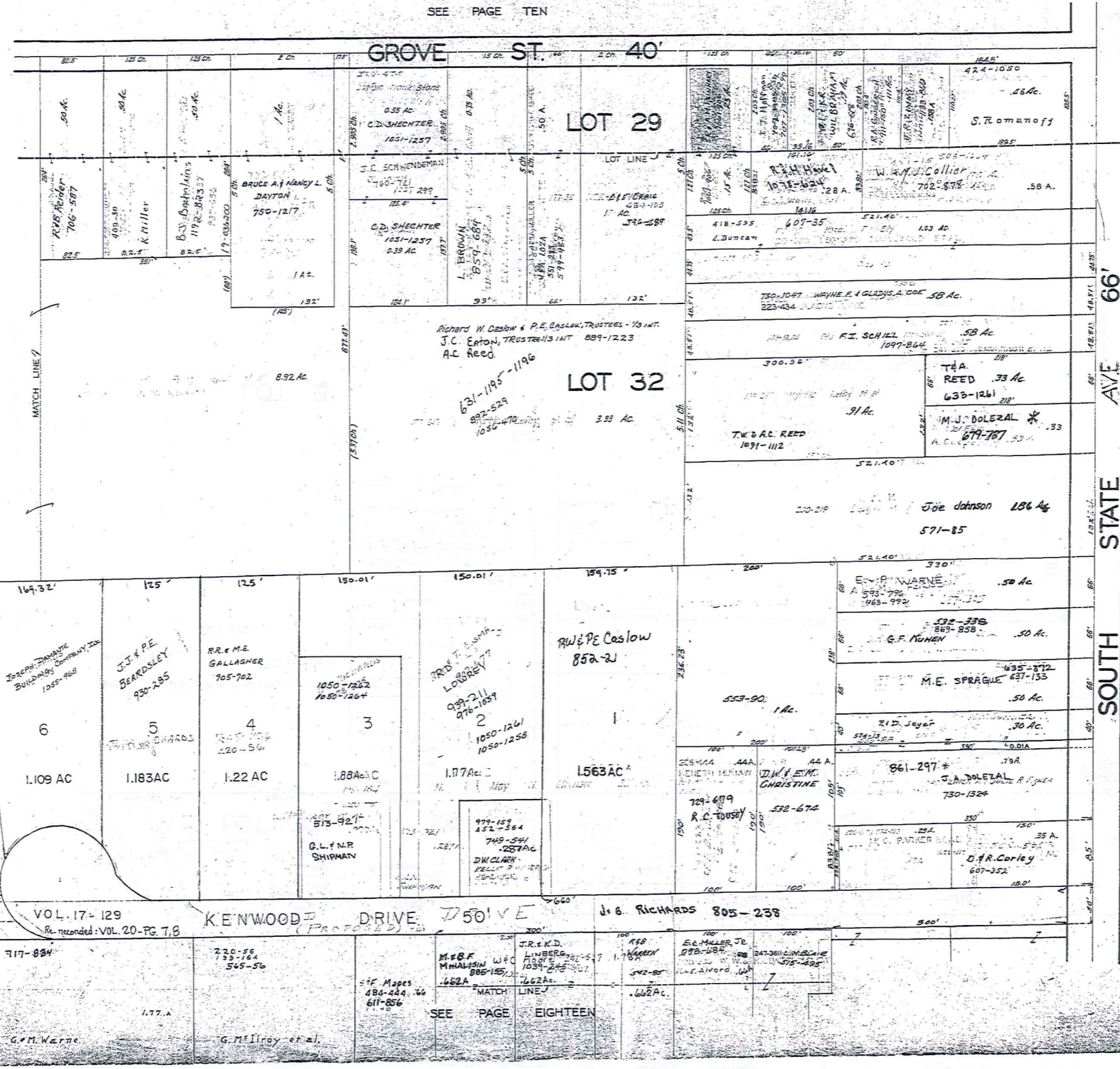
VOL 17-129-130
KENWOOD ACRES SUB
Re-recorded - Vol. 20-PG. 7B

RELATIVE REPRESENTATION
MIDDLEFIELD VILLAGE
PG. 13
G.M. Warner

SEE PAGE TEN

SCALE IN 1/10 OF AN INCH
1-800-345-7334

PAGE THIRTEEN



JAN. 1, 1993

326

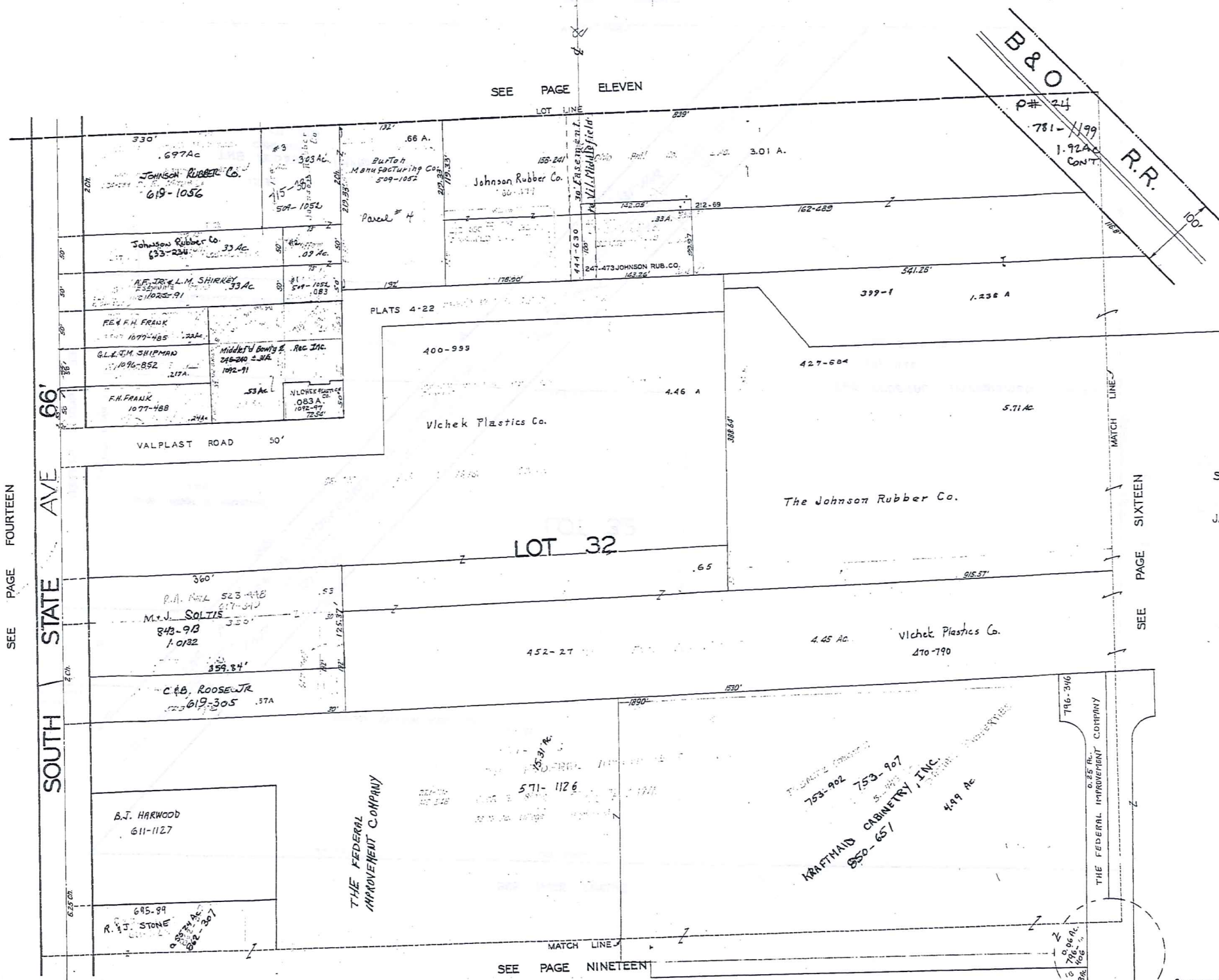
SEE PAGE FIFTEEN

RELATIVE REPRESENTATION
MIDDLEFIELD VILLAGE
PG 14

MIDDLEFIELD VILLAGE

SCALE IN 1/10 OF AN INCH

1-800-345-7334



SEE PAGE ELEVEN

B & O R.R.
P# 24
781-1199
1.92 AC
CONT.

SEE PAGE FOURTEEN

SOUTH STATE AVE 66'

SEE PAGE SIXTEEN

SEE PAGE NINETEEN



SCALE 1"=66'

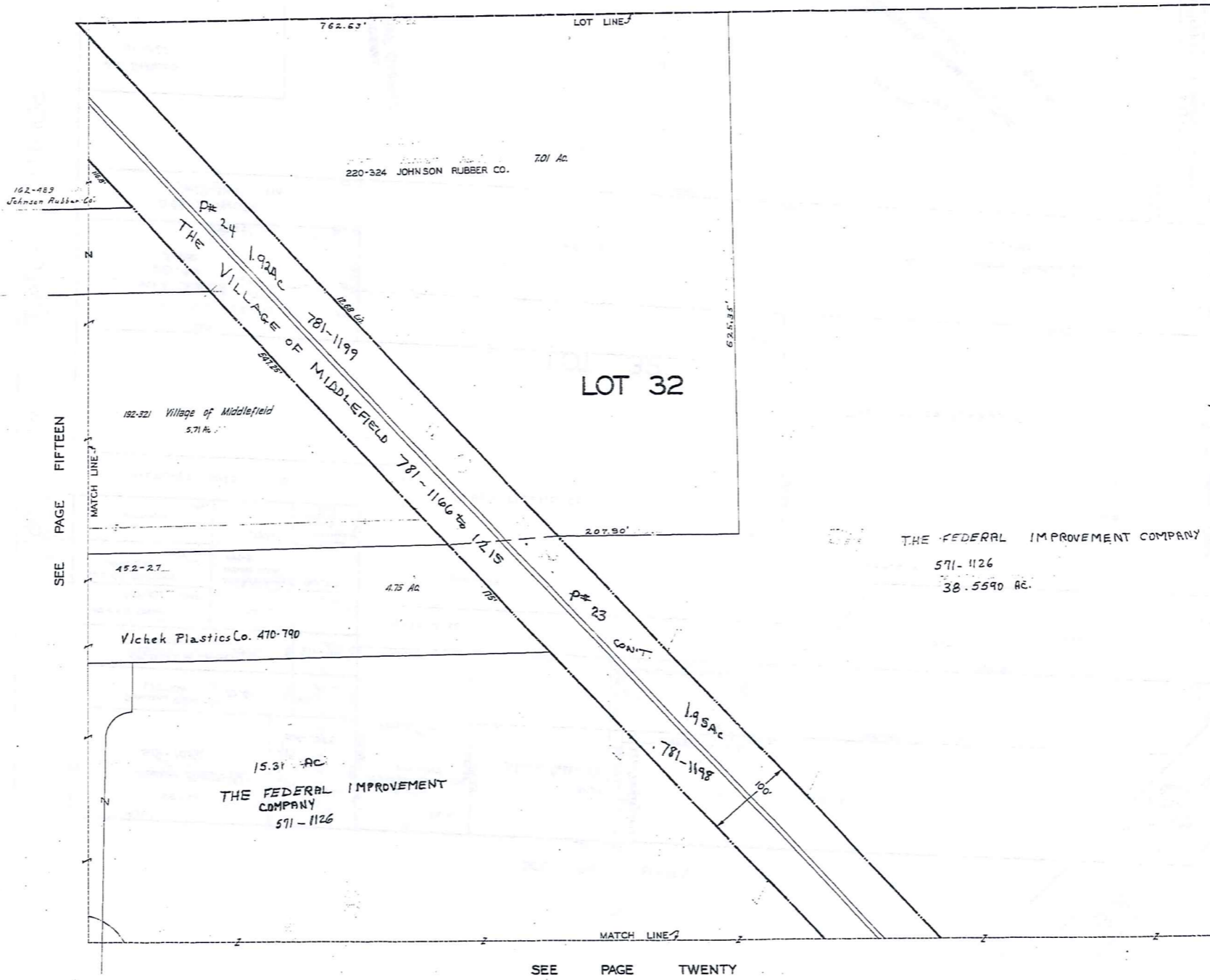
JAN. 1, 1999

327

RELATIVE REPRESENTATION

SEE PAGE TWELVE

SCALE IN 1/10 OF AN INCH
1-800-345-7334



SCALE 1"=66'

JAN. 1, 1998

CORPORATION LINE SEE PAGE 21

328

SEE PAGE TWENTY

RELATIVE REPRESENTATION
MIDDLEFIELD VILLAGE
PG. 16

MIDDLEFIELD VILLAGE

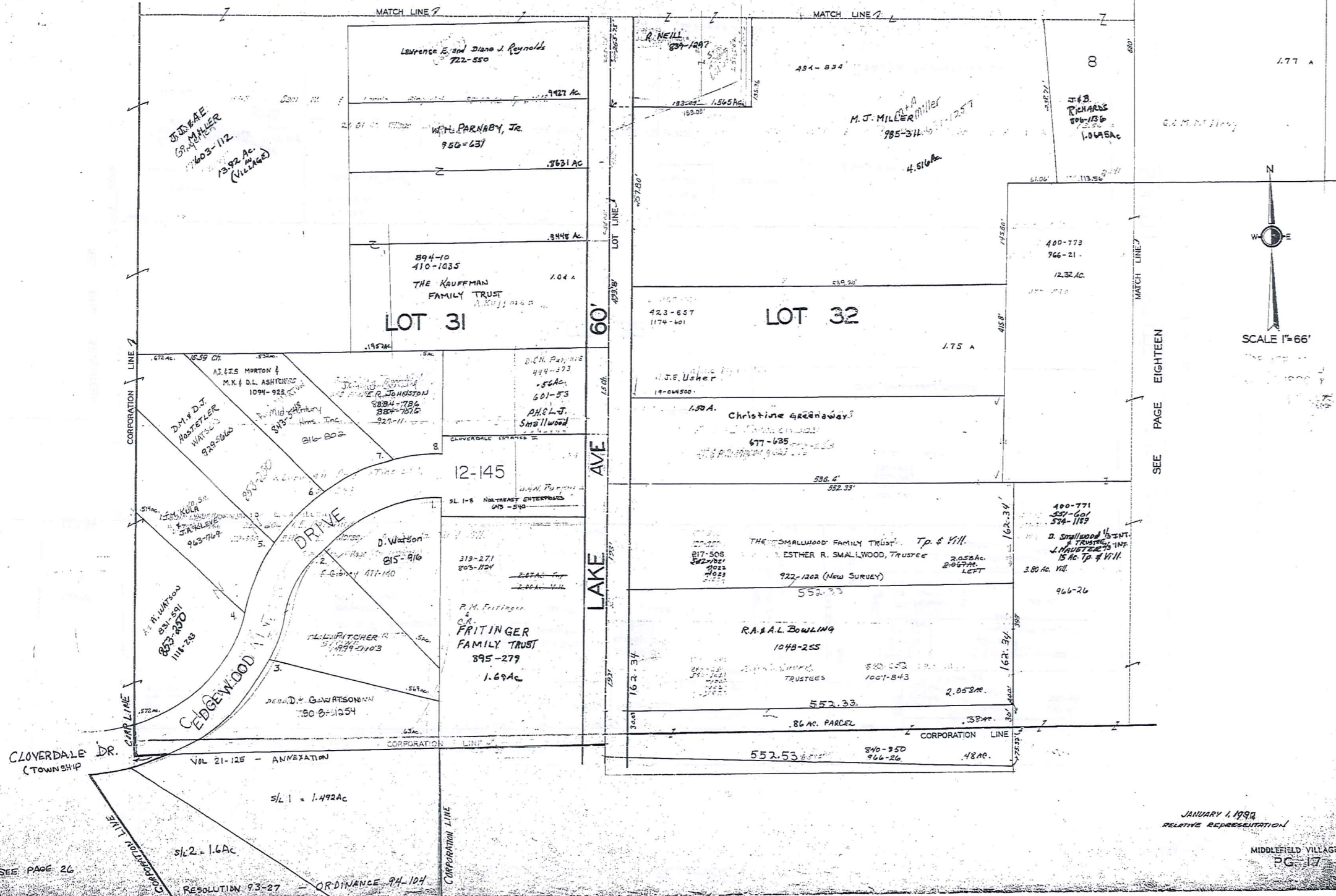
VOL 17-129
KENWOOD ACRES SUB.
Re-recorded VOL 20-Pg. 7, 8

SEE PAGE THIRTEEN

SCALE IN 1/16 OF AN INCH



1-800-345-7334

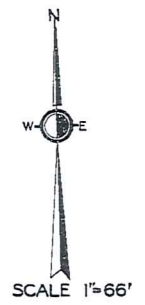
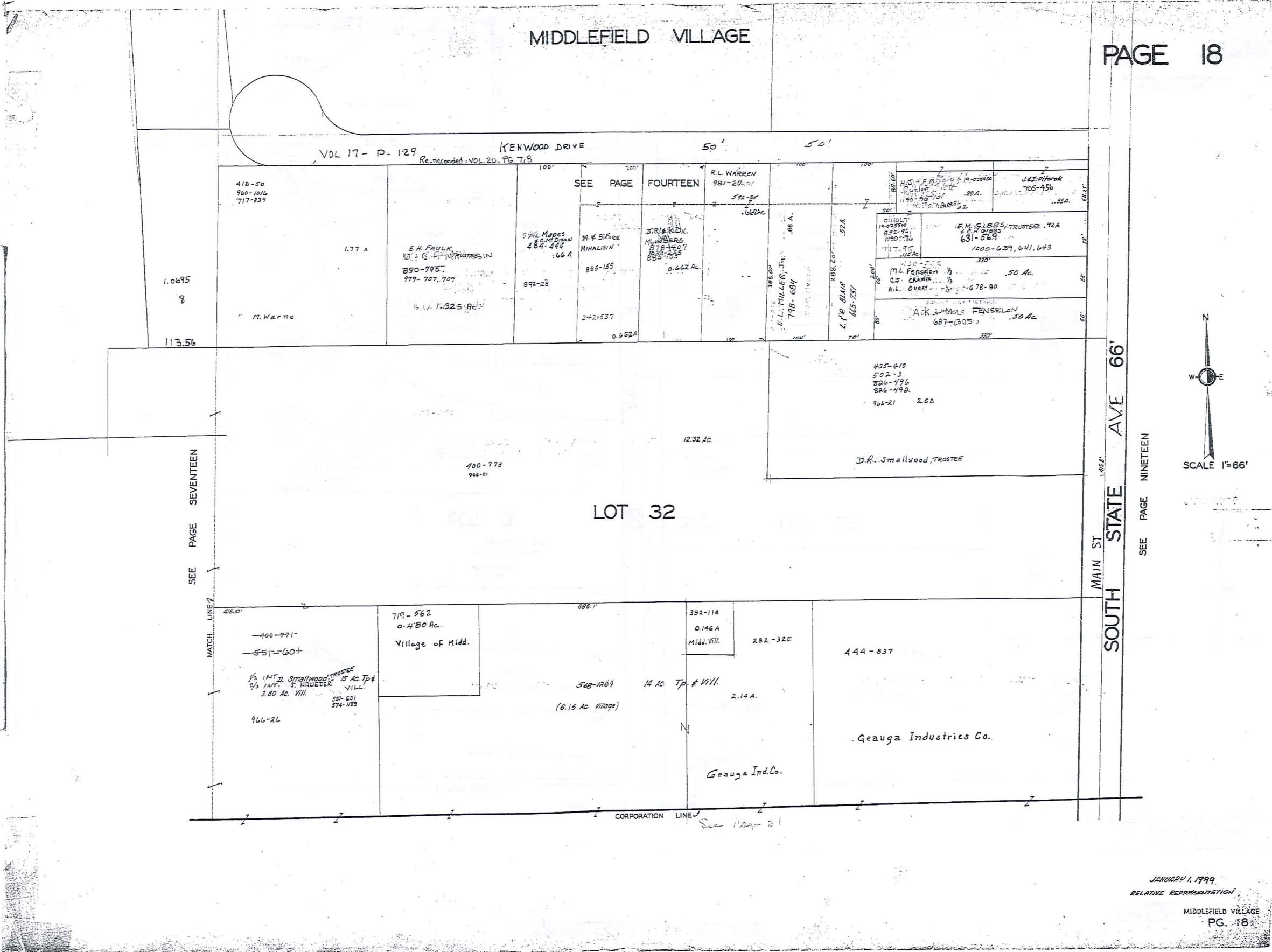


SEE PAGE EIGHTEEN

JANUARY 4, 1999
RELATIVE REPRESENTATION

MIDDLEFIELD VILLAGE

SCALE IN 1/16 OF AN INCH
1-800-345-7334



330

MIDDLEFIELD VILLAGE

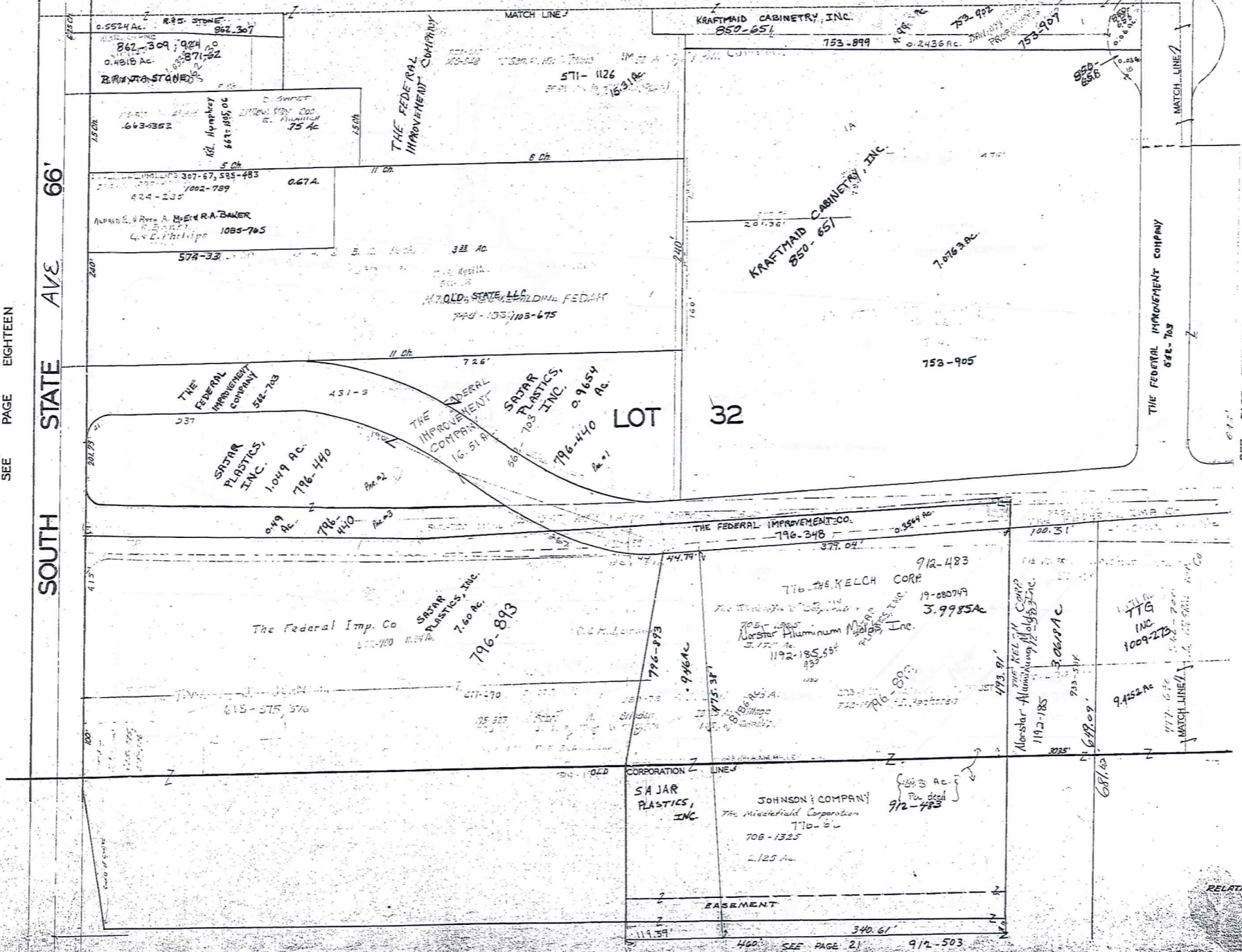
SEE PAGE FIFTEEN

SCALE IN 1/10 OF AN INCH

1-800-345-7334

SEE PAGE EIGHTEEN

SOUTH STATE AVE 66'



SCALE 1"=66'

JAN. 1, 1999

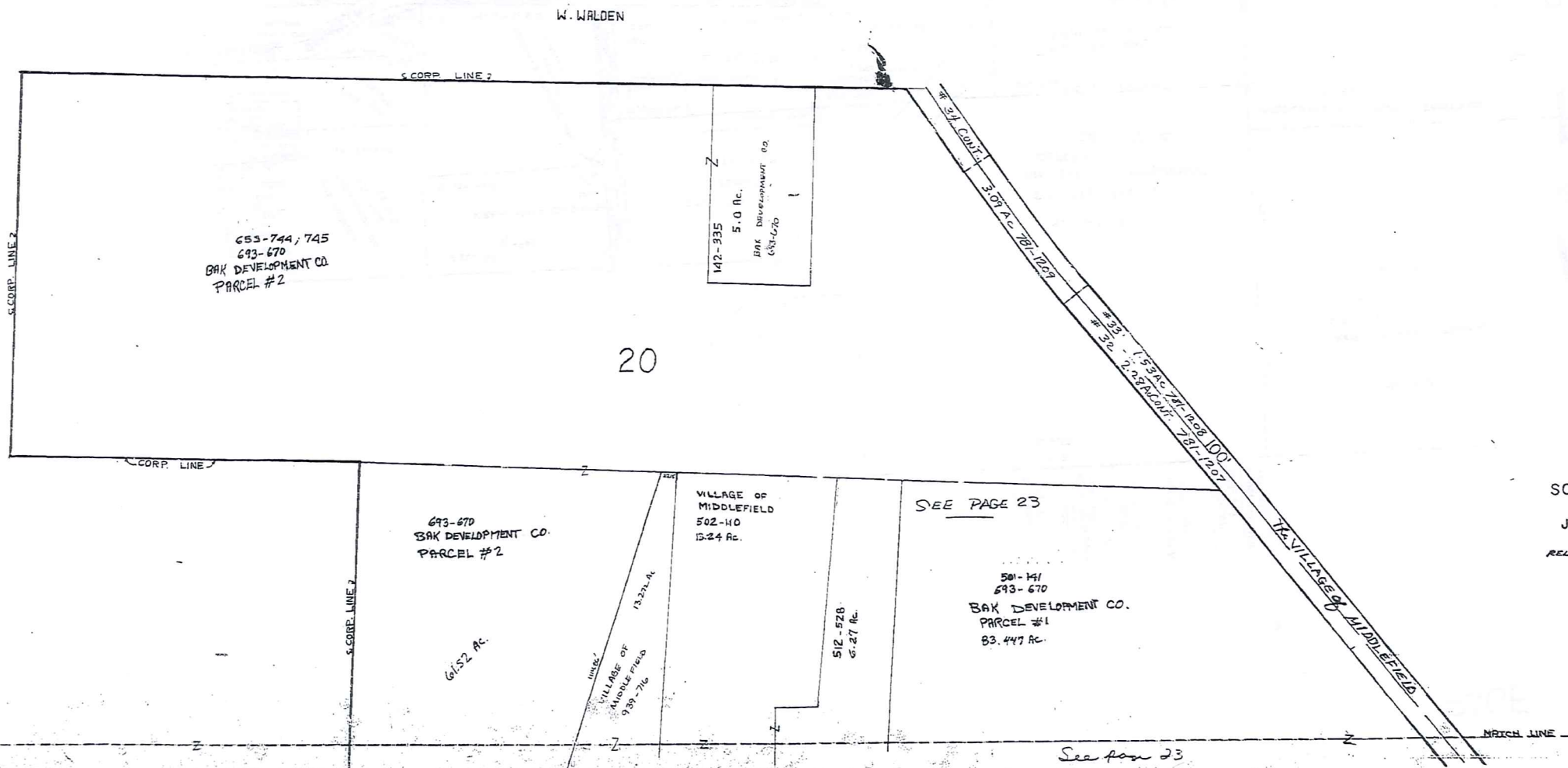
SEE PAGE TWENTY

331

RELATIVE REPRESENTATION
MIDDLEFIELD VILLAGE
PG 19

MIDDLEFIELD

1-800-345-7334
SCALE 1/4" = 100'
SCALE IN 1/4" OF AN INCH



SCALE 1" = 200'

JAN. 1, 1999

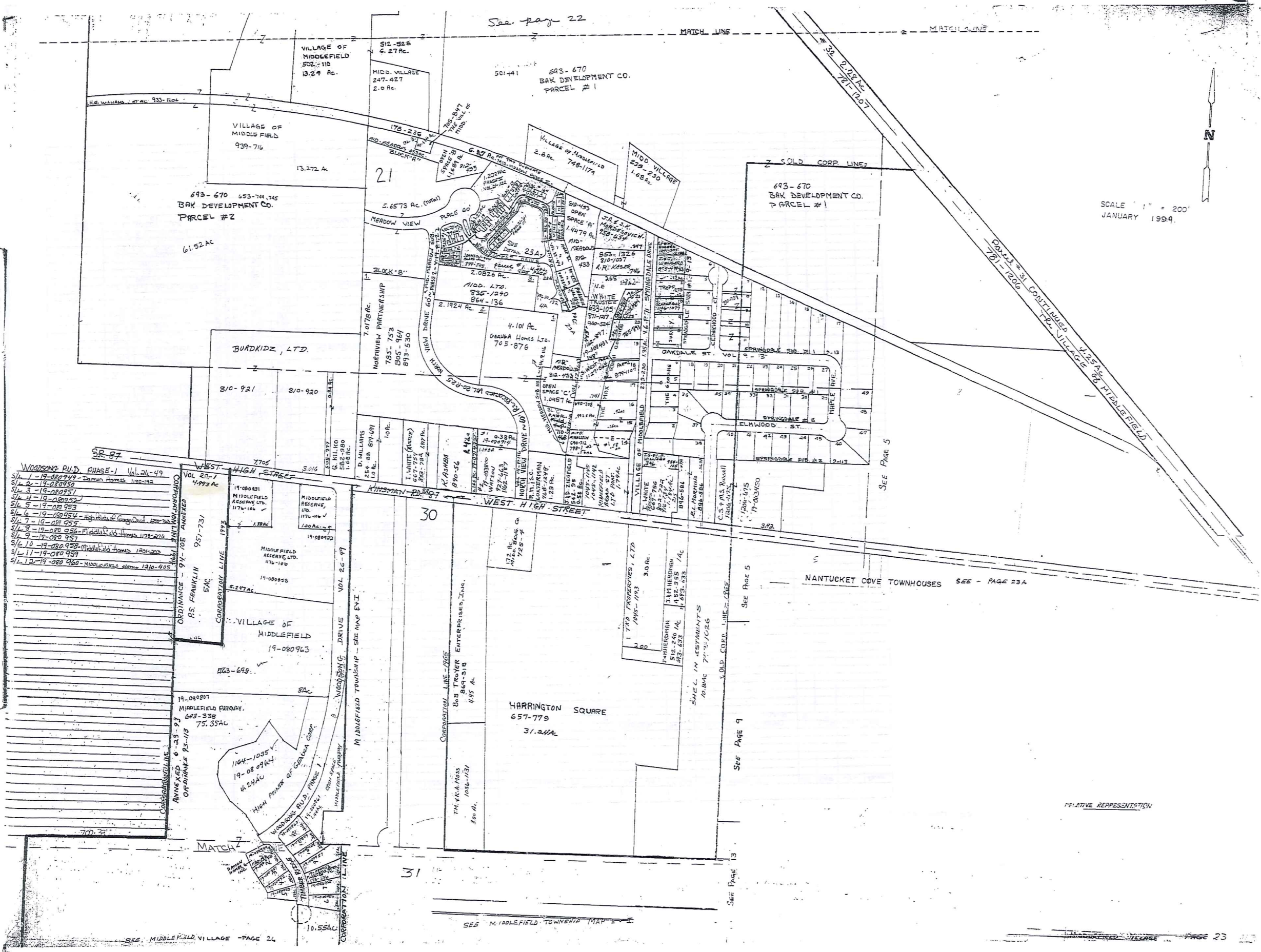
RELATIVE REPRESENTATION

N.W.

MIDDLEFIELD VILLAGE
PG. 22

SCALE IN 1/10 OF AN INCH

1-800-345-7334



See page 22

SCALE 1" = 200'
JANUARY 1999

335

- WOODS RD. PHASE-1 Vol. 24-49
- S/L 1-19-08949 - 24mm Homes 1100-1120
 - S/L 2-19-08950
 - S/L 3-19-08951
 - S/L 4-19-08952
 - S/L 5-19-08953
 - S/L 6-19-08954 - High Density of Group Child 1120-1130
 - S/L 7-19-08955
 - S/L 8-19-08956 - Middlefield Homes 1130-1140
 - S/L 9-19-08957
 - S/L 10-19-08958 - Middlefield Homes 1140-1150
 - S/L 11-19-08959
 - S/L 12-19-08960 - Middlefield Homes 1150-1160

SEE MIDDLEFIELD VILLAGE - PAGE 24

RELATIVE REPRESENTATION

PAGE 23

SCALE 1/100 OF AN INCH

1-800-345-7334

MIDD. VILLAGE	THE MAX H. & RUTH B. GOODING SURVEY	VOL 6 - Page 71		VOL 6 - Page 71		VOL 6 - Page 71		VOL 6 - Page 71		VOL 6 - Page 71		VOL 6 - Page 71		VOL 6 - Page 71		
DATE	OWNER	S/L	AC	VOL	PAGE	TRANSFERRED TO	S/L	DATE	VOL	PAGE	TRANSFERRED TO	S/L	DATE	VOL	PAGE	
	N. NELSON	1	0.226	512	720											
	R. D. BAUMGARTNER	2	0.275	381	687											
	F. FALES	3	0.275	387	456											
	S. L. THOMAS	4	0.275	480	812											
	T. & R. MASS	5	0.275	553	1278											
	L. McELROY AKA L. ENHANS	6	0.275	910	526	R. E. GILBERTSON	6	10/24/92	982	861						
	R. E. CHRISTOFFERSON	7	0.275	878	917	E. CHRISTOFFERSON	7	10/24/92	1222							
	"	8	0.275	873	912	"	8	"	"	"	"	"	"	"	"	
	J. M. BORKHOLDER	9	0.275	495	418											
	K. & J. HERRON	10	0.275	785	6											
	G. & J. TROFF	11	0.275	734	289											
	"	12														
	M. & D. MIHALISIN	13	0.275	795	1											
	L. & K. JONES	14	0.275	690	201											
	"	15	0.42	"	"											
	D. & S. CLARKE	17	0.39	576	1351	S. CLARKE	17	10/24/92	982	1364						
	T. A. D. M. POLAKOWSKI	18	0.35	279	1107											
	W. & T. HOSTETLER	19	0.35	833	1017											
	J. W. & B. STEELE	20	0.26	765	89											
	R. & E. A. CSOKMAY	21	0.22005	894	969											
	R. & L. KASER	22	0.37	574	33											
	VOL 9-13															
	SPRINGDALE SUB. #1 & #2															
	D. & M. BARTON	1	0.247	705	121											
	K. QUILLIN	2	0.25	550	897	J. STIVERS	2		619	392	M. E. - V. BOYLES	2	10/24/92	1010	590	
	P. L. WISEMAN	3	0.25	795	31											
	R. L. & T. K. DETWEILER	4	0.25	928	1318	C. & L. E. GAUSE	4	10/24/92	982	537						
	G. W. & E. J. WILKES	5	0.235	527	439											
	N. LANGHAM	6	0.232	1120	1174	W. BOYLE	6	10/24/92	1120	1176						
	A. & M. SATTERLEE	7	0.247	815	442											
	G. EULOP	8	0.232	780	737											
	A. & D. BARKIKOWSKI	9	0.250	537	924											
	"	10														
	E. STEWART	11	0.247	936	270											
	E. & E. SELBY	12	0.247	484	400											
	M. & E. J. BRILLA III	13	0.247	912	14											
	W. & B. OSBAND	14	0.247	576	1033											
	"	15	0.247	576	1033											
	A. & R. M. HILL	16	0.234	902	964											
	R. DEMARCO	17	0.233	893	1204	R. & C. J. DEMARCO	17	10/24/92	795		R. J. & C. M. DEMARCO	17	10/24/92	1086	521	
	D. & C. HERSH	18	0.237	810	243	T. W. & S. Q. WHITTEN	18	10/24/92	1190	1221						
	R. & A. M. Z. DETWEILER	19	0.250	878	90	R. L. & T. DETWEILER	19	10/24/92	1043	1082	G. & C. ZIEGLER	19	10/24/92	1043	1084	
	"	20	0.250	845	1199	"	20	"	"	"	"	"	"	"	"	
	E. & C. ZIEGLER	21	0.250	702	551											
	J. & D. SMITH	22	0.250	617	728											
	L. & L. E. FIERMANN	23	0.250	593	909											
	R. R. HATH	24	0.250	713	299	E. & M. SORUSAS	24	10/24/92	1023	431						
	E. & M. DOK	25	0.250	855	519											
	M. & E. A. CONTINENZA	26	0.237	921	618	K. A. CONTINENZA	26	10/24/92	996	1022						
	J. & P. V. MILLER	27	0.247	537	671											
	"	28														
	P. G. WATSON	29	0.232	859	837											
	W. & N. L. SHUMANSKI	30	0.233	723	614											
	R. & J. WEIRICK	31	0.233	813	1031											
	T. & V. McFANEY	32	0.233	551	201	V. McFANEY	32	10/24/92	499	1002	MOR Equity, Inc.	32	10/24/92	1002	308	
	W. & K. BLUE	33	0.233	591	1090											
	R. & D. KLEPPER	34	0.232	593	722											
	K. & E. FERRY	35	0.235	551	256											
	S. MAZZONE	36	0.232	551	181											
	D. M. MARES	37	0.233	775	1109											
	A. & S. PETRICK	38	0.233	661	337											
	"	39														
	W. & D. M. CANTERBURY	40	0.233	552	913	R. & J. M. FRELBERG	40	0.233	1021	15	J. R. FRELBERG	19-10-1990	40	10-24-92	1192	
	J. BRUCE	41	0.231	668	711											
	T. & P. AKERS	42	0.230	839	407											
	C. J. BRIGHAM	43	0.239	551	574											
	ALLEGHENY WESLEYAN METHOD	44	0.237	647	541											
	M. & D. ROACH	45	0.232	856	447											
	J. W. & K. M. BLASUS	46	0.230	551	1540											
	R. & A. BRAUN	47	0.237	556	1077											
	J. R. HOSTETLER	48	0.235	937	625	J. & B. A. Hostetler A-10450	48	0.235	1197	161						
	W. J. SLY	49	0.232	766	771											

1-800-345-7334
SCALE IN 1/10 OF AN INCH



NANTUCKET COVE TOWNHOUSES

MIDDLEFIELD VILLAGE PAGE 23A

SCALE 1" = 40'
JAN. 1, 1999

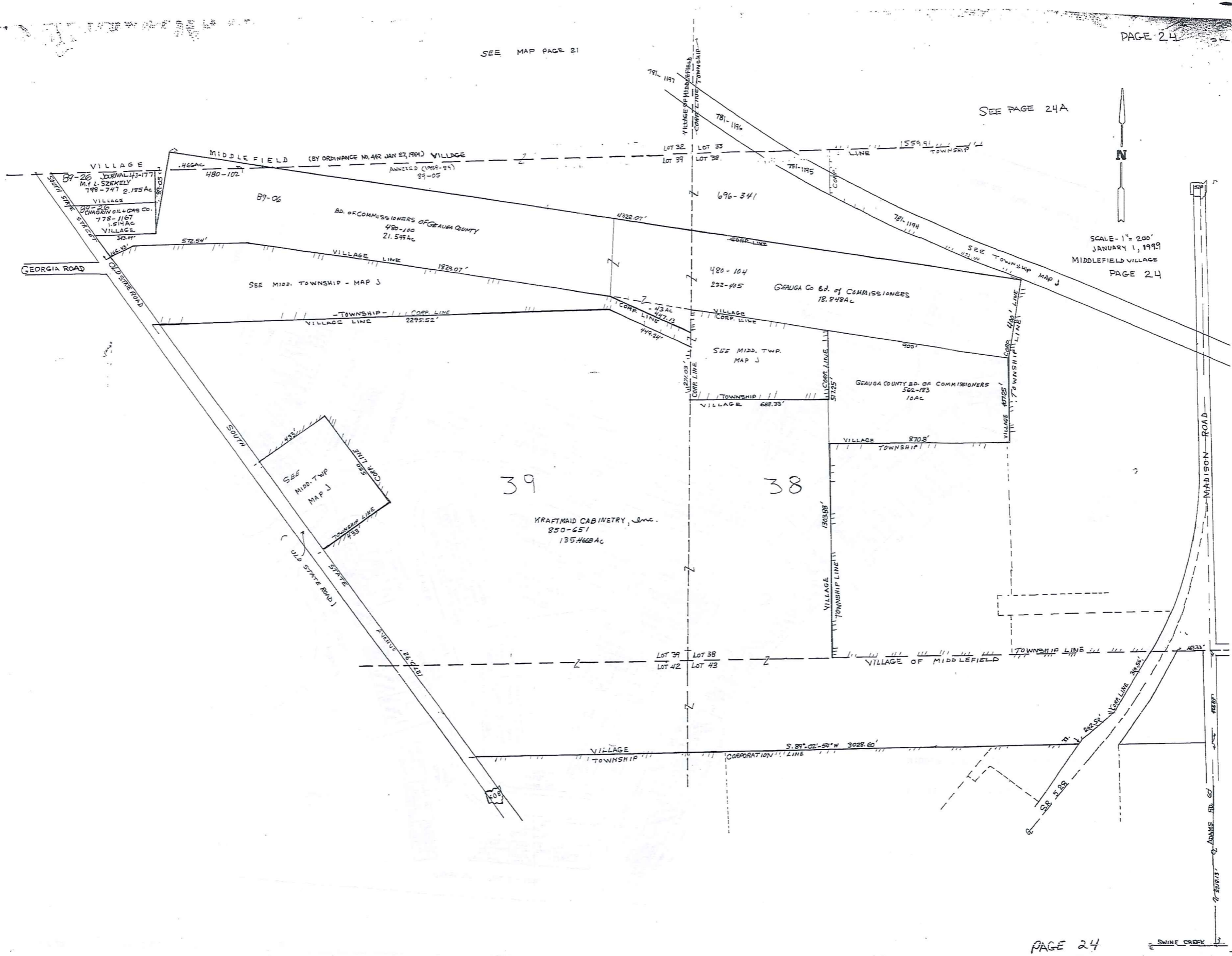
337

SEE MAP PAGE 21

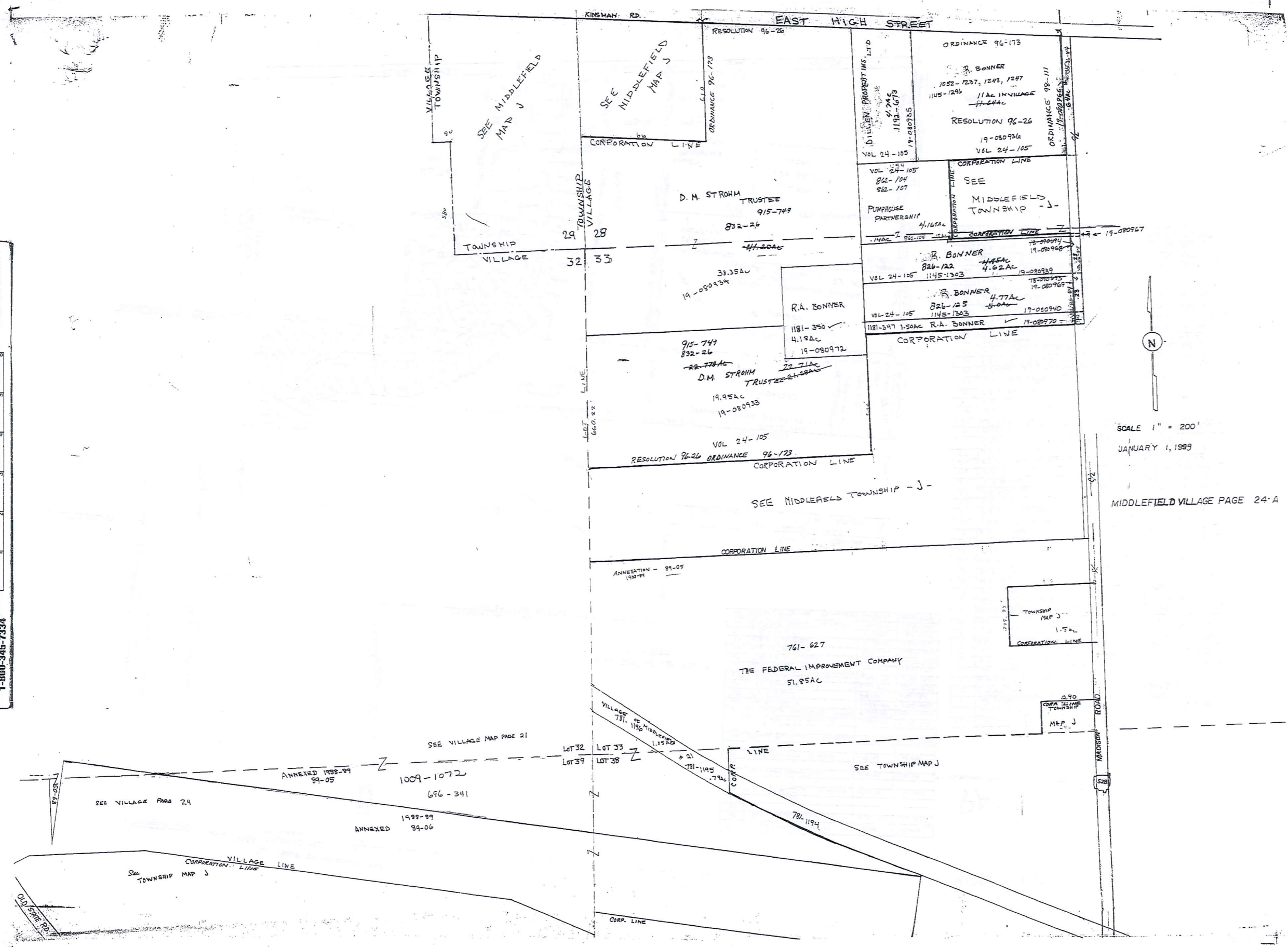
SEE PAGE 24A



SCALE - 1" = 200'
 JANUARY 1, 1999
 MIDDLEFIELD VILLAGE
 PAGE 24



SCALE IN 1/16 OF AN INCH
1-800-345-7334



SCALE 1" = 200'
JANUARY 1, 1999

MIDDLEFIELD VILLAGE PAGE 24-A

SCALE IN 1/10 OF AN INCH
1-800-345-7334



S/L	GLEN VALLEY FARMS #3	DATE	VOLUME
49	GLEN VALLEY FARMS, LTD.	12-18-97	1133-678
50			
51			
52	J.D. + G. HANFORD	10-5-96	1192-998
53	Middlefield Farms, Inc.	2-3-98	1140-95
54			
55	J.C.E. HUTCHINSON	19-02-98	1145-398
56			
57	Shenola Builders	12-09-98	1203-1205
58			
59			
60	J.A. Kirby + D.E. Mills, Jr.	2-27-99	1143-1110
61	R.H. + D.M. Schulte, Sr.	9-26-98	1189-1284
62	E.M. BENRENS	9-23-97	1122-582
63	R.C.L. STALLS	2-3-98	1140-32
64	A.C. DOWGER	6-6-97	1107-1038
65	L.K. WILSON + J. WILSON	12-10-97	1139-544
66	GLEN VALLEY FARMS, LTD.	12-10-97	1138-672
67	R.M. + C.A. NORTON	2-19-98	1147-748
68	R.M. + C.A. NORTON	2-20-98	1127-1284
69	R.E. + K.M. WILSON	7-30-97	1115-313
70	L.D. + E. EINO	14-3-98	1150-1010
71	A.C. + D.J. SIMO	19-02-98	1135-1250
72	D.R. + L.P. BROWN	12-08-97	1205-954

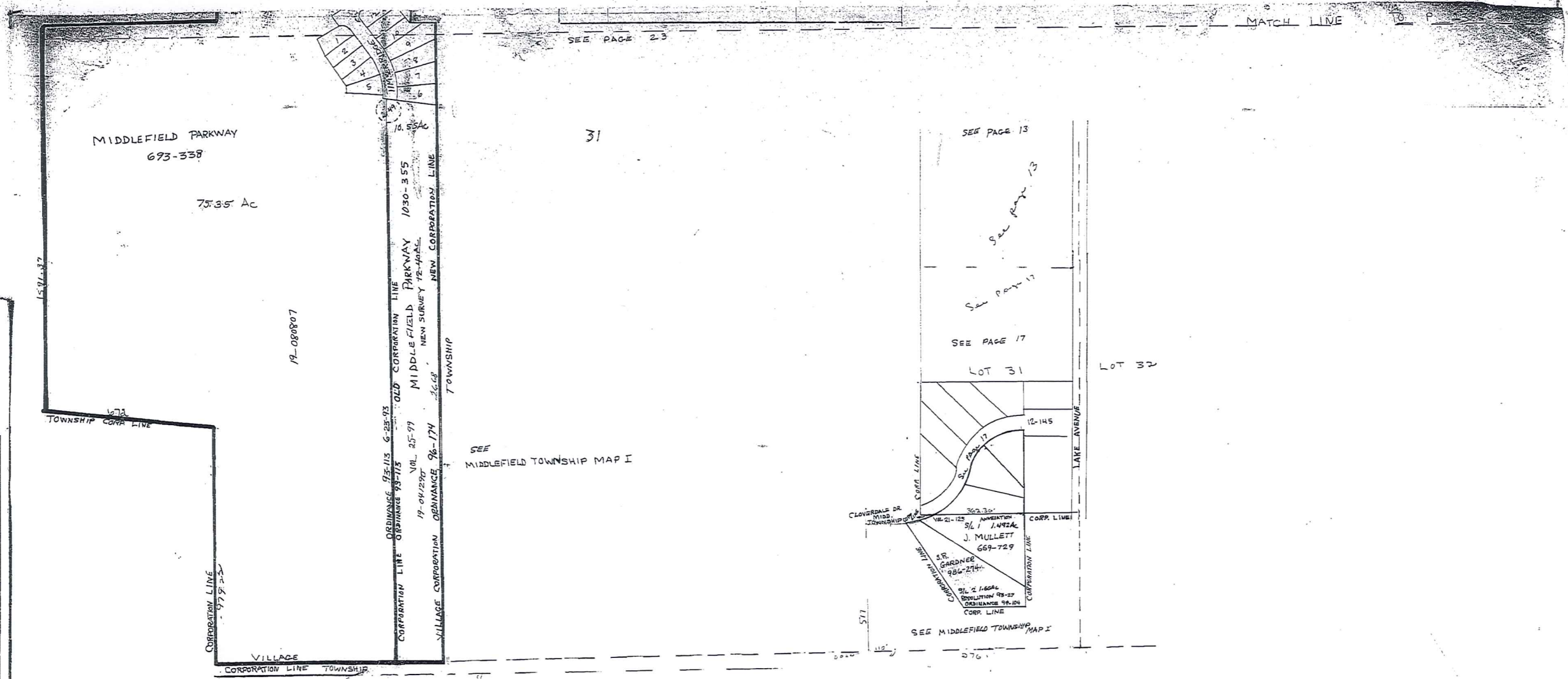
S/L	GLEN VALLEY FARMS #2	DATE	VOLUME
1	W.W. + B.M. HILL	9-12-73	953-532
2	R. HARRISON, ELL	8-18-78	1070-302
3	C.A. REEDY	3-26-98	1143-595
4	W.H. + E.A. DWANLAP	3-24-95	1011-240
5	J. LINNAN	12-9-94	1002-1179
6	D.A. VIERA + K.E. BIRD	3-5-97	1099-970
7	H.L. PATTERSON, Sr. + Y.M. PATTERSON	1-4-94	968-149
8	K.R. + T.L. BOHON	7-21-98	1205-477
9	V.H. + C.L. POOLE	11-26-97	1131-1072
10	P.S. + S.S. CHASE	2-15-98	1140-743
11	M.B. + M.M. HANUSH	12-30-93	967-1170
12	B.F. + G.T. WALLACE	12-30-93	967-1073
13	D.S. + D.R. MIHALIK	12-29-93	967-317
14	M.C. PETRAS	6-21-96	1055-706
15	R.T. + M. ROSS	8-1-94	989-858
16	M.M. MUHL + B.M. LYNNE	9-29-93	954-1115
17	R.A. + R.M. GEUTHER	1-12-94	968-1315
18	J. VIET THURE	8-14-90	1065-219
19	E.F. + L. MARCHINI	9-27-95	954-1325
20	T.F. MILLER + A.K. BUENNER	2-20-96	1044-353
21	R.R. + C.A. WOLFFERT	8-31-94	992-929
22	S.R. AUCH	2-27-96	1143-905
23	A.S. ARTHUR	5-19-97	1105-43
24	V.J. GIBALDI	12-8-94	1082-912
25	A.R. McMILLID	11-10-97	1182-240
26	A.T. + D.J. WENTHERHOLT	12-10-93	964-1135
27	J.J. + M.E. SARGENT	8-22-94	991-1021
GLEN VALLEY FARMS #2 VOL 21 - P. 116 to 177			
28	DANN HONEI, LVL	2-6-78	1190-670
29	R.L. GIMPHILL + ED. DOME	9-08-89	1046-98
30	GLEN VALLEY FARMS, LTD.	12-10-97	1133-678
31	E.W. NOVAK	5-24-96	1052-1165
32	S.C. + A.E. DAY	9-13-96	1069-577
33	T.M. + G.A. O'KEEFE	10-3-97	1127-888
34	W.J. BADELL + D.S. MONTGOMERY	6-12-96	1055-55
35	S.H. + C.S. STEFFANIK	5-25-95	1044-324
36	D.A. + M.L. MULLETT	8-21-97	1118-891
37	D.J. PARTRIDGE	3-18-96	1095-1088
38	C.M. WEHRES	3-18-96	1095-1088
39	S.E. + L.A. KLEIN	19-08-94	1032-782
40	S.C. + K. TEMPLETON	1-31-97	1090-200
41	W.J. + V.I. CORNELL	3-1-96	1042-1063
42	R.D. + O. BILLO	9-30-98	1191-106
43	R.A. + K.M. GINGRICH	17-08-92	1187-631
44	J.L. + K.A. COWHER	6-21-96	1056-170
45	B.S. + T.D. EDWARDS	19-08-92	1157-1150
46	J.A. + B. COSTA	8-2-96	1062-744
47	J.T. G. BROWN	10-9-95	1071-619
48	R.M. + J.M. WALTERS	4-4-96	1055-347

129.026 AC
ORDINANCE 91-50
MID. ANNEXED 12-24-91

Indicates survey file
with the map doc.

SCALE 1" = 200'
JAN. 1, 1999

SCALE IN 1/10 OF AN INCH
1-800-345-7334

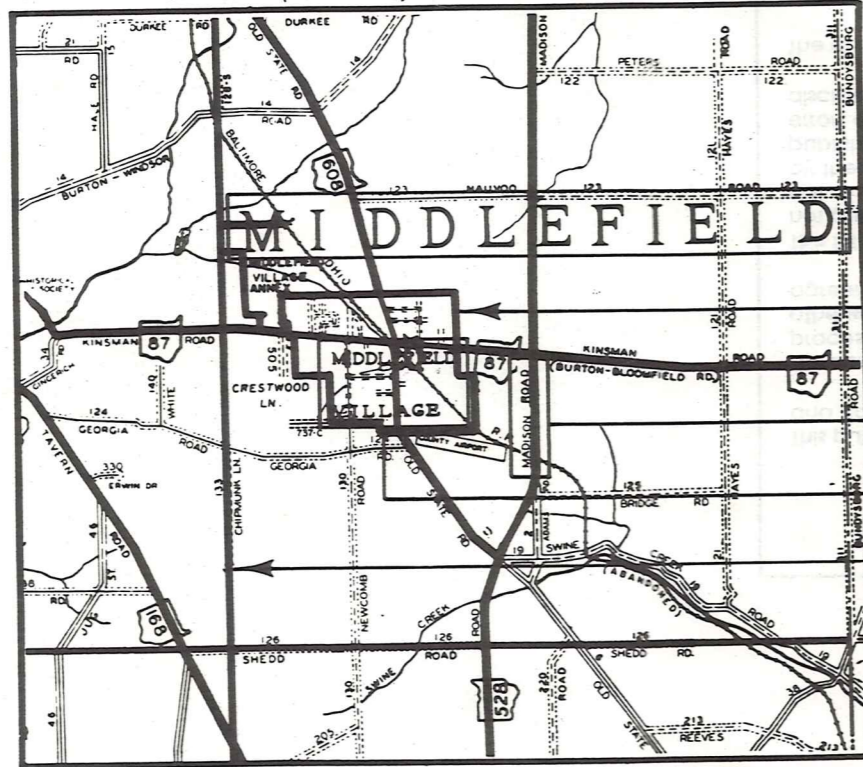


MIDDLEFIELD VILLAGE
MAP PAGE 26
SCALE - 1" = 200'
JAN. 1, 1999

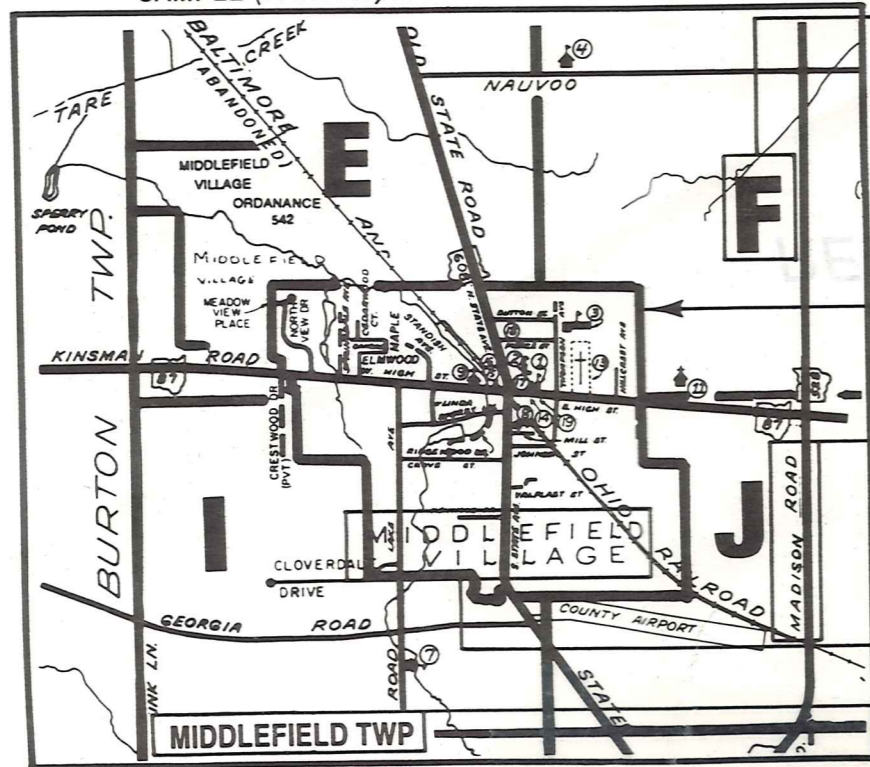
Explanation and Use Sheet for Geauga County, Ohio

A

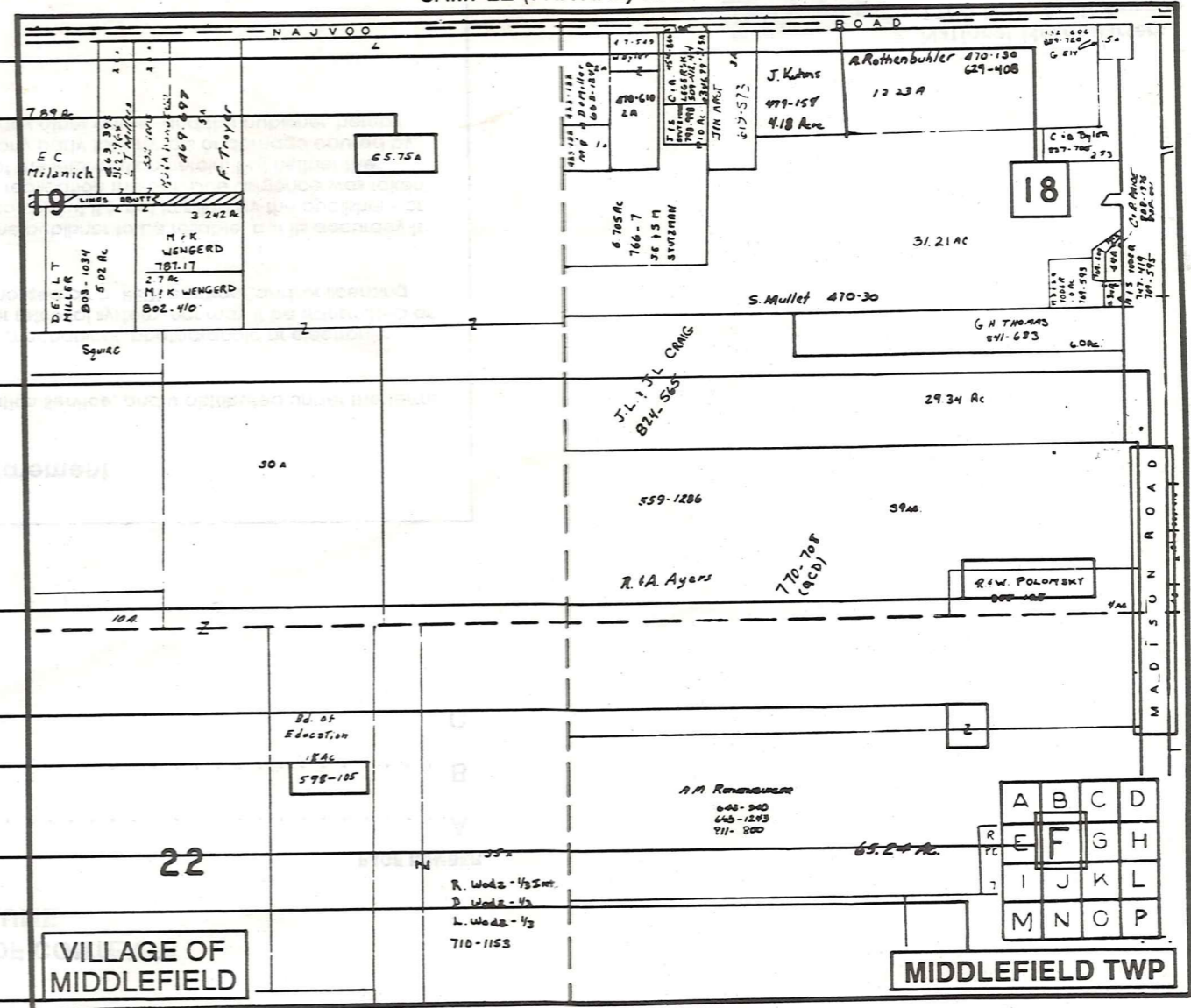
SAMPLE (PARTIAL) COUNTY INDEX MAP



SAMPLE (PARTIAL) MUNICIPALITY INDEX MAP



SAMPLE (PARTIAL) MAP PAGE



- Tract Lot Number
- Acreage
- Township Name
- Village Boundary
- Street Name
- Village Name
- Township Boundary
- Owners Name
- Denotes Continuous Ownership
- Deed Book & Page
- Map Page Number
- Township Name
- Village Name

- Village Boundary
- Street Name
- Village Name
- Township Name

USE OF THE MAP VOLUME

1. LOCATE THE GENERAL AREA OF INTEREST ON THE COUNTY INDEX MAP AND NOTE THE MUNICIPALITY NAME (TOWNSHIP OR VILLAGE).
 2. REFER TO THE TABLE OF CONTENTS AND NOTE THE BEGINNING ATLAS PAGE NUMBER FOR THE MUNICIPALITY OF INTEREST.
 3. TURN TO THE PAGE INDICATED, ON THIS PAGE WILL APPEAR AN INDEX MAP FOR THAT MUNICIPALITY.
 4. LOCATE THE GENERAL AREA OF INTEREST AND NOTE THE MAP PAGE NUMBER. THIS MAY BE EITHER A LETTER OR A NUMBER.
 5. MAP PAGES ARE IN ALPHABETICAL (OR NUMERICAL) SEQUENCE FOLLOWING THE MUNICIPALITY INDEX MAP. FOLLOW SEQUENCE TO THE MAP PAGE INDICATED.
 6. LOCATE SPECIFIC PARCEL OF INTEREST AND NOTE THE DESIRED INFORMATION.
- NOTE: ON SOME MAPS YOU MAY BE REFERRED TO A DETAIL SHEET SHOWING AN ENLARGEMENT OF THE AREA. THESE MAPS ARE FOUND AT THE END OF THE REGULAR MAP PAGES IN EACH MUNICIPALITY IN EITHER ALPHABETICAL OR NUMERICAL SEQUENCE.
- NOTE: CHARDON VILLAGE HAS TITLE SHEETS. TO LOCATE OWNERS NAME, NOTE THE PARCEL NUMBER, REFER TO THE TITLE PAGE FOLLOWING THE MAP OF INTEREST, FOLLOW NUMERICAL SEQUENCE TO THE PARCEL NUMBER OF INTEREST AND NOTE THE DESIRED INFORMATION. IN ALL OTHER MUNICIPALITIES THE OWNERS NAME APPEARS ON THE MAP PAGE.